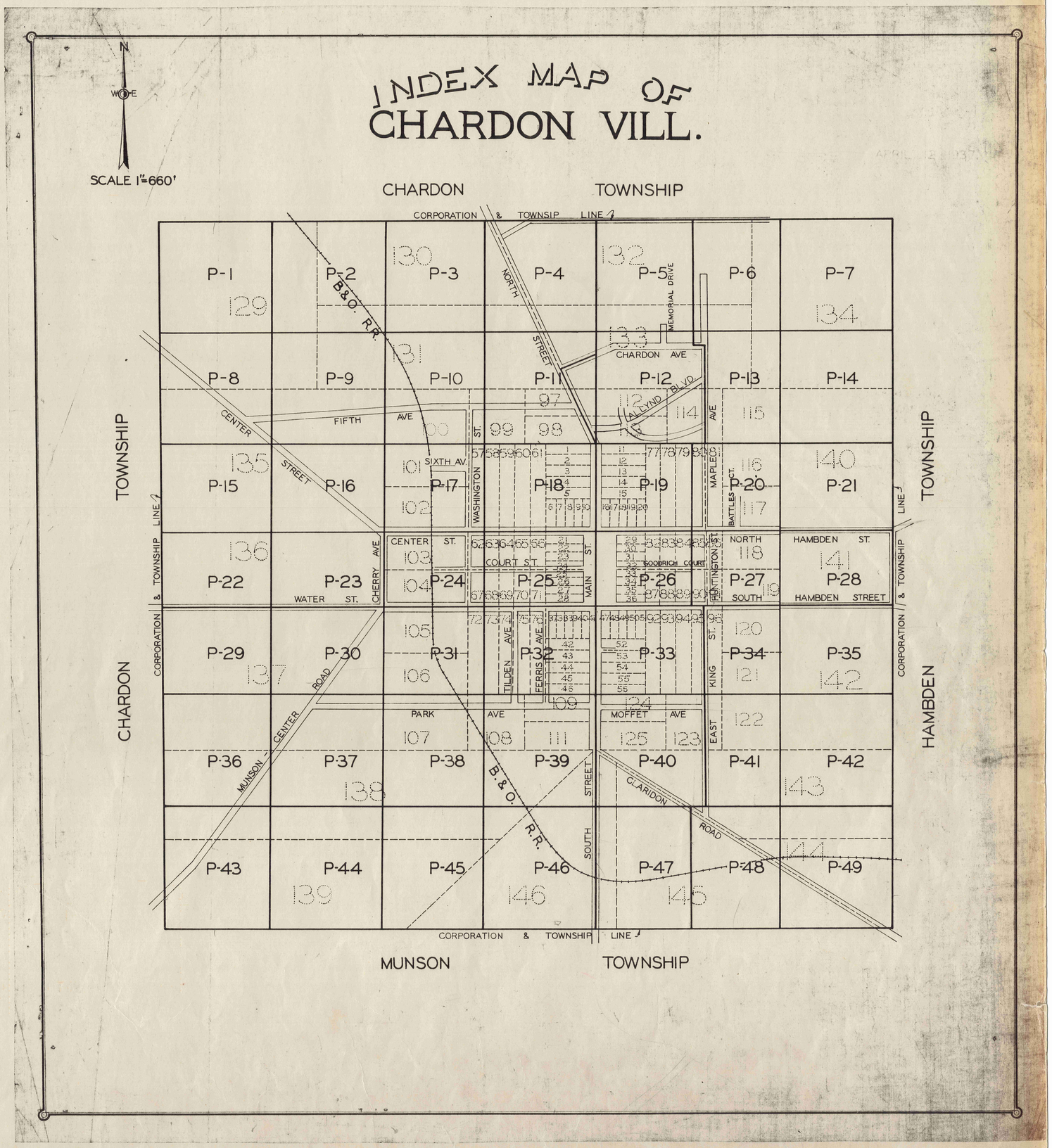
INDEX MAP OF
CHARDON VILL.
N
W E
SCALE 1"=660'
CHARDON TOWNSHIP
CORPORATION & TOWNSIP LINE
MUNSON TOWNSHIP
CHARDON TOWNSHIP
HAMBDEN TOWNSHIP
CORPORATION & TOWNSHIP LINE
CORPORATION & TOWNSHIP LINE
B.&O. R.R.
NORTH STREET
MEMORIAL DRIVE
CHARDON AVE
ALLYND BLVD.
FIFTH AVE
CENTER STREET
SIXTH AV.
WASHINGTON ST.
MAPLE AVE
BATTLES CT.
CENTER ST.
COURT ST.
GOODRICH COURT
NORTH
HAMBDEN ST.
WATER ST.
CHERRY AVE
MAIN ST.
HUNTINGTON ST.
SOUTH
HAMBDEN STREET
TILDEN AVE
FERRIS AVE
KING ST.
EAST
PARK AVE
MOFFET AVE
MUNSON CENTER ROAD
B.&O. R.R.
SOUTH STREET
CLARIDON ROAD
P-1 129
P-2
P-3 130
P-4
P-5 132
P-6
P-7 134
P-8
P-9
P-10 131
P-11
P-12 133
P-13
P-14
P-15 135
P-16
P-17 101 102
P-18 97 98 99 100
P-19 112 114
P-20 116 117
P-21 140
P-22 136
P-23
P-24 103 104
P-25
P-26
P-27 118 119
P-28 141
P-29 137
P-30
P-31 105 106
P-32
P-33
P-34 120 121
P-35 142
P-36
P-37 138
P-38
P-39 107 108 111 109
P-40 124 125 123
P-41 122
P-42 143
P-43
P-44 139
P-45
P-46 146
P-47 145
P-48
P-49 144

CHARDON VILLAGE

PAGE 1

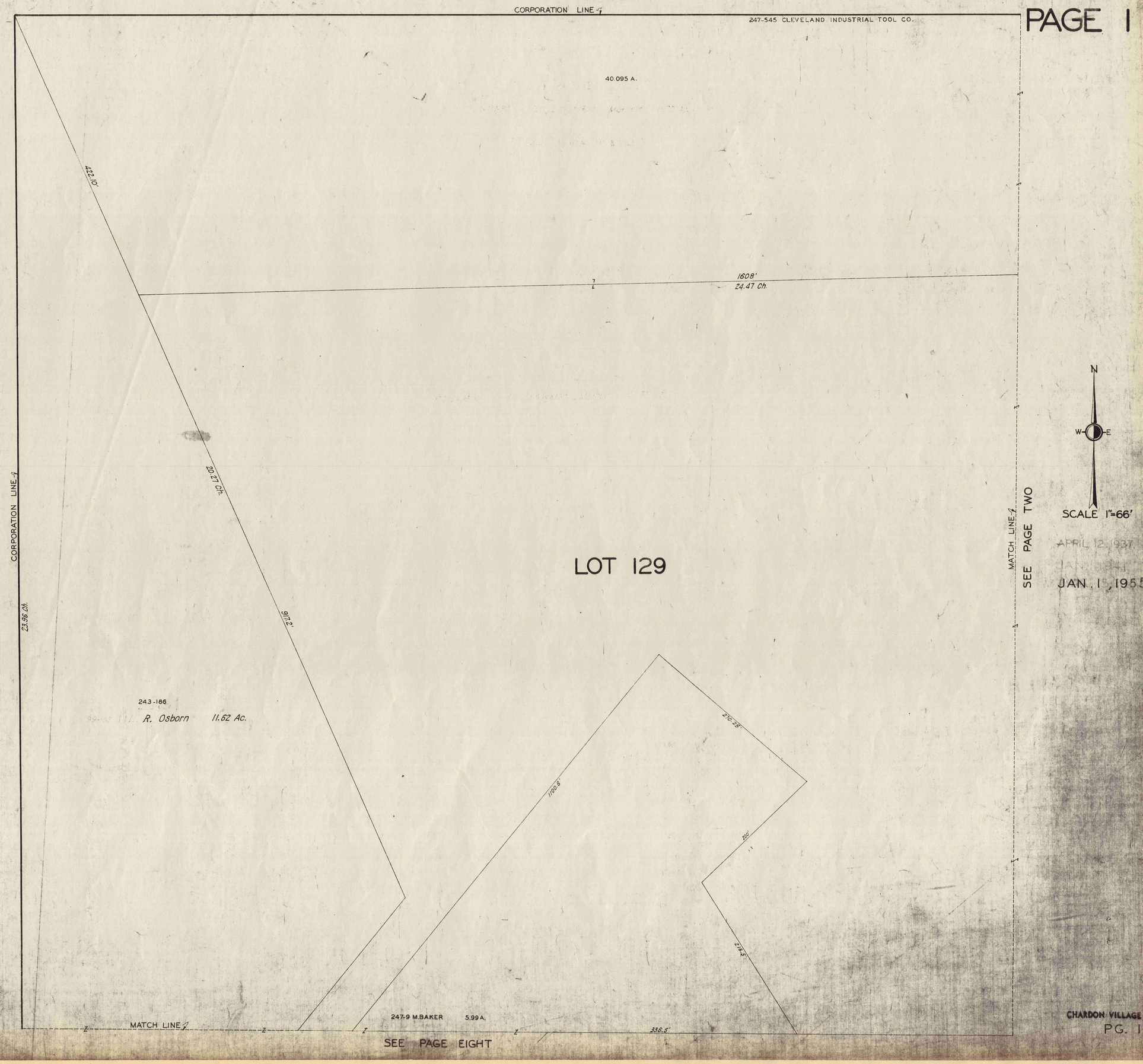

CHARDON VILLAGE
PG. 1

CHARDON VILLAGE

PAGE 2

CORPORATION LINE

22.38 Ch.

21.94 Ch.

16.48 Ch.

16.48 Ch.

3.25 Ac. (Dupl.)

(DEED 18.29 Ac. T.P. & VILL.)

5.75 Ac.

217-540 W. V. SKED, ETAL

4.43 Ch.

13.05 Ch.

8.62 Ch.

189.0

61.3

1608'

2.95 Ch.

313.5'

2826 A.

260-291 J&T. PRYATELY

32.83 Ch.

0.79 Ch.

1.13 A.

32.68 Ch.

1102.3'

B & O R.R.

LOT 130

208-512 PAUL & LAVERNE POPE (1942) 19.17 A.

SEE PAGE ONE

MATCH LINE

LOT 129

LOT LINE

MATCH LINE

SEE PAGE THREE

LOT LINE

1762.5'

25.74 Ch.

210-111 L&K. OLDENBURG 8.90A.

LOT 131

1822'

247-545 CLEVELAND INDUSTRIAL TOOL CO. 40.095A.

SEE PAGE NINE

N

W E

SCALE 1"=66'

APR. 12 '037

JAN. 1, 1955

CHARDON VILLAGE
PG. 2

CHARDON VILLAGE

PAGE 3

CORPORATION LINE

217-540 W. & G. SKED

5.75 Ac.

Vill.

5.68 Ch.

16.28'

16.28'

242-563 J. & V. LAW 5A.

1320'

251 -513 A. & G. SCHNEIDER

159'

3.5A.

1337.45'

711.05'

2.826 A.

32.83 Ch.

1.354 A. 232-433 247-96-341 R. & D. BOOTH

1.13 A.

89.5'

276.65

1102.3'

1055.2'

100.42'

175.8'

2.50 Ac.

1113.71'

2. A.

76.68'

260-291 J. & T. PRYATELY

1158.5'

445.5

713'

237-376 H. & E. PILDNER

SEE PAGE TWO

MATCH LINE

MATCH LINE

SEE PAGE FOUR

LOT 130

2.825 Ac

220'

713'

208-512 PAUL & LAVERNE POPE (1942) 19.16 A.

LOT LINE

1762.5'

26.74 Ch.

6.90 Ac.

210-111 LOUIS E. & KATHLEEN I. OLDENBURG

LOT 131

SEE PAGE TEN

N

W E

SCALE 1" = 66'

APRIL 12, 1937

JAN. 1, 1955

CHARDON VILLAGE

PAGE 4

CORPORATION LINE

220-189 A. SHAFFER

217-540 W&G. SKED

5.75 Ac.

16.68 Ch.

242-563 J.&V. LAW 5 AC.

251-513 A&G. SCHNEIDER

1322.0'

711.05'

200.58'

1.954 A.

32.83 Ch.

232-433

247-96, 341 R&D. BOOTH

976.65'

1055.2'

260-291 J&T. PRYATELY

2.50 Ac.

1113.71'

242-404 R. BERTKE 0.32A.

LOT 130

1.68 A.

1158.5'

713'

237-376 H.&E. PILDNER 2.825 Ac.

SEE PAGE THREE

MATCH LINE 2

713'

200-581

210-191 PAUL P.& L. R. POPE 4.96 A.

LOT LINE

297.0'

4.50 Ch.

1762.5'

26.74 Ch.

232-297 C.J. ORZEN 1.94 A.

LOT 131

210-111 L.&K. OLDENBURG

1.82A

363.0'

242-187 R. PEKAREK 243-58, 404

0.50 Ac.

57.2'

265-495 P&M. HASSEL

396.0'

SEE PAGE ELEVEN

265-307 J.&P. KOSTON

265-310

STREET NOT DEDICATED

40'

D. W. Canfield Heirs

239-591 R. SUMMERS 1.53A.

9.17 Ch.

0.72 A.

A BEST 247-130

282'

0.75A.

S. WERNER

245-238, 247-182

13.43 Ch.

0.65A.

254-307

NORTH STREET

66'

242-535 P.& E. Moorhead

0.14 A.

5.50 Ch.

1 AC.

239-593 R.& L. WHITNEY

0.68 Ch.

8.86 Ch.

203-149 Murray Woodin 5.02 Ac.

10.50 Ch.

203-149 Murray Woodin 3.22 Ac. 255-321

LOT 132

9.79 Ch.

8.59 Ch.

263-24 P&M. MOORE

1.0 AC.

LOT 133

247-399 CHARDON L.S. DIST.

MATCH LINE 1

SEE PAGE FIVE

N

W E

SCALE 1"=66'

JAN. 1, 1955

CHARDON VILLAGE

CORPORATION LINE

STREET NOT DEDICATED (40')

8.86 Ch.

4.76 Ch.

4.76 Ch.

255-321 Murray
203-149 5.02A. Woodin

3. Ac.
239-535 H. & L. Keenan

233-431 R. JANDA

8.50 Ac.

8.32 Ch.
8.40 Ch.

1

2

8.40 Ch.

8.40 Ch.

S W A N A L L O T M E N T

48.68 Ch.

SEE PAGE FOUR

MATCH LINE

9.79 Ch.
15.76 Ch.

LOT 132

52.983 A.

233-130 CHARDON L.S.DIST. 8.517A.

MATCH LINE

SEE PAGE SIX

LOT LINE

LOT 133

247-399

232-499 A & B. HAUETER 1.16 A.

237-260 V. HENDRICKSON 0.469 A

237-261 J. SAARE 0.307 A

237-262 0.329 A.

MEMORIAL DRIVE 60'

44.85 Ch.

87.5'

130.21'

SEE PAGE TWELVE

N

W E

SCALE 1" = 66'

JAN. 1, 1955

CHARDON VILLAGE

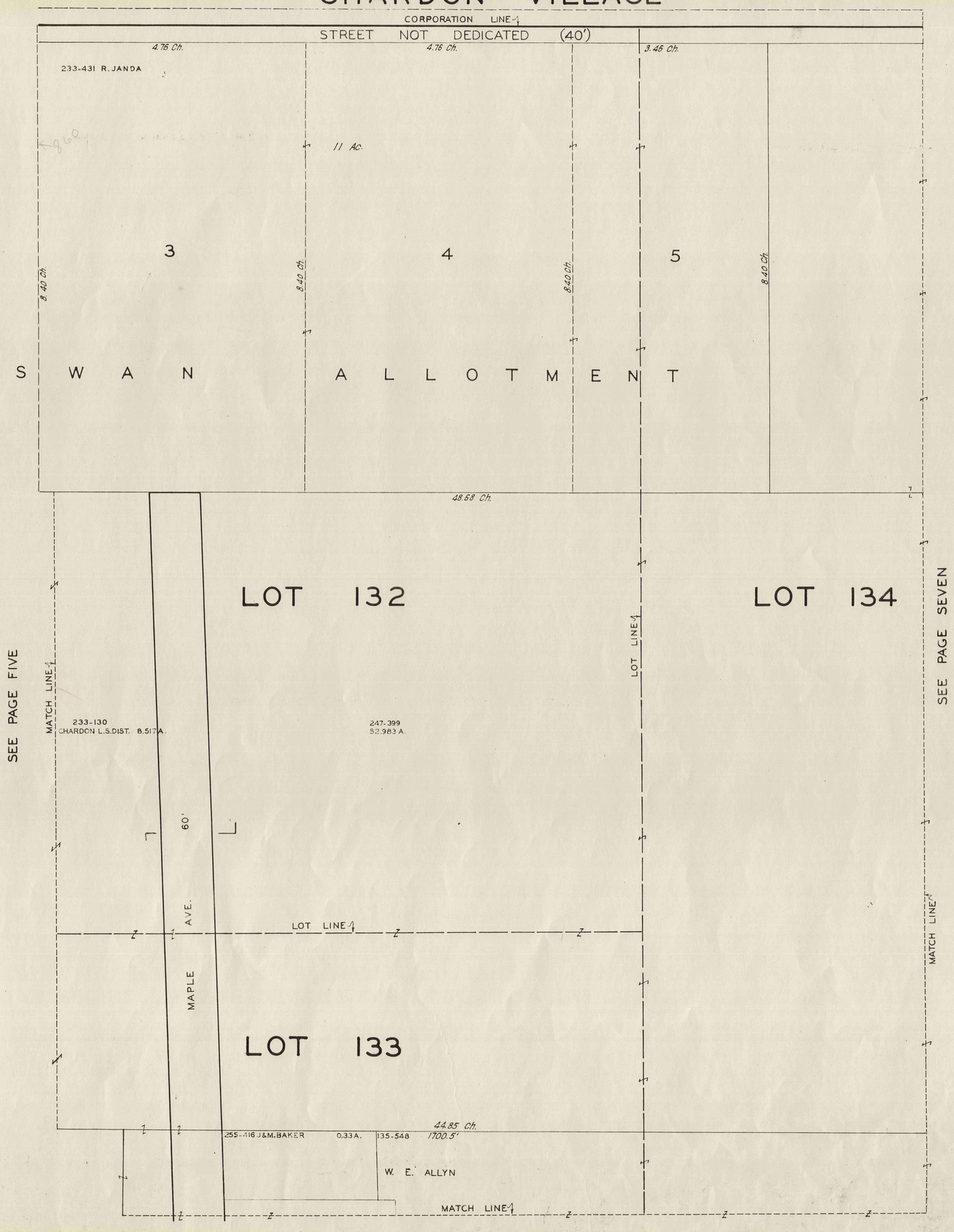

N
W E

SCALE 1"= 66'

JAN. 1, 1955

CHARDON VILLAGE

PAGE 7

CORPORATION LINE

20 Ac.

48.68 Ch.

785.2'

LOT 134

3.27 Ch.

SEE PAGE SIX

MATCH LINE

CORPORATION LINE

603.45'

2.70 Ch.
154.4'

0.75 Ch.

487.9'

44.85 Ch.
1700.5'

247-399 CHARDON L. S. DIST.

174-220 S. Livingston Mather 20.86 Ac.

135-548 W. E. Allyn 16.54 Ac.

440.1'

MATCH LINE

SEE PAGE FOURTEEN

N
W E

SCALE 1"=66'

JAN. 1, 1955

CHARDON VILLAGE

PAGE 8

MATCH LINE

SEE PAGE ONE

247-9 M. BAKER 5.99A.

5 Ch.

243-186

R. Osborn 11.62

9.30 Ch. 247-545 C.S.M.L.D. IND. TOOL CO.

6.12.7

J. LOECY

2.77 Ch.

9.27 Ch.

17.59 AC.

225-89;233-99;247-483;260-253

208-131 MABEL MC GREGOR ET AL

15.36 Ch.

CENTER

42.55'

LOT 129

CORPORATION LINE

LOT LINE

MATCH LINE

SEE PAGE NINE

1935.0'

12.38 Ch.

S T.

20.29 Ac.

212-315

60'

169-176 Frank Thwing 17.53 Ac.

1392.0'

1248.0'

1485.0'

FIFTH AVE. 50'

LOT 135

199-184 Elva M. Thwing et al. 1.00 Ac.

237-102 2.68A. R. Pogorzelski

MATCH LINE

SEE PAGE FIFTEEN

N

W E

SCALE 1" = 66'

JAN 1, 1955

CHARDON VILLAGE

PAGE 9

SEE PAGE TWO

259-570 J. LOECY 14.68A

LOT 129

LOT 131

LOT 135

B. & O. R.R.

245.598 THE P. & P. CO. 4.25A.

385.73'

MATCH LINE

LOT LINE

SEE PAGE EIGHT

SEE PAGE TEN

LOT LINE

234-23 R. WOZNIAK 1 AC.

1.23 A.

242-371 G. WEARSCH

242-370 C. GOODRICH 5.98A.

372.73'

17.59 Ac.

208-131 M. MC GREGOR ET AL.
225-89; 233-99; 247-483; 260-253

224-233 R. WOZNIAK

2.05 ch.

FIFTH AVE. 50'

13.76 ch.

Elva M. Thwing et al.
198-184

7.80 ch.

10.65 AC.

208-624 MASTER MECHANICS CO.

237-102 R. POGORZELSKI

2.68 AC.

251-133 D. & P. HAMBLETON 1.388 A.

CENTER ST.

MATCH LINE

SEE PAGE SIXTEEN

N

W E

SCALE 1" = 66'

APRIL 12, 1937

JAN. 1, 1955

CHARDON VILLAGE

PAGE 10

SEE PAGE THREE

25.53 Ch.

6.25 Ch.

LOT 131

MATCH LINE

B&O R.R.

22.66 Ch. 247-342 F. HOBAN 20.93 A.

4 Ch. ±

1.50 Ch.

66'

KEENEYS 10 | 9 | ALLOT. 8

208-446
1.73 Ac.

333-176
208-446 ARTHUR KINNUNE ET AL
218-142, 232 & 303
4.40 Ac.

Elsie Painter 0.66 Ac.

Robert & 196-504

251-515 K. PILARCZYK 0.61 A.

220-400 C. & M. BLEADTINGHEISER

SEE PAGE NINE

SEE PAGE ELEVEN

6.57 Ch.

LOT LINE

245-588 THE PRESS & PLATE CO. 4.25A

1.28 Ch.

66'

1.50 Ch.

FIFTH AVE 50'

247-686
1.50 Ac.

255-462
310.80'
257-19.20 C. THAYER ET AL .432 A.

100'

307.23'

LOT 100

S. Bryant 208-616
0.61 AC.

254-198 0.56A

223-423 THE CHARDON RUBBER CO.
1.50 Ac.

WASHINGTON ST. 50'

LOT LINE

LOT 99

247-331 C. CARB. CORP. 2.11A.
259-276 A. RIMES ET AL .63 A.

MATCH LINE

1 Ac.

10.65 Ac.
208-624 MASTER MECHANICS CO.

B&O R.R.

16.21 Ch.

132'

LOT LINE

SEE PAGE SEVENTEEN

N
W E
SCALE 1"=66'

JAN. 1, 1955

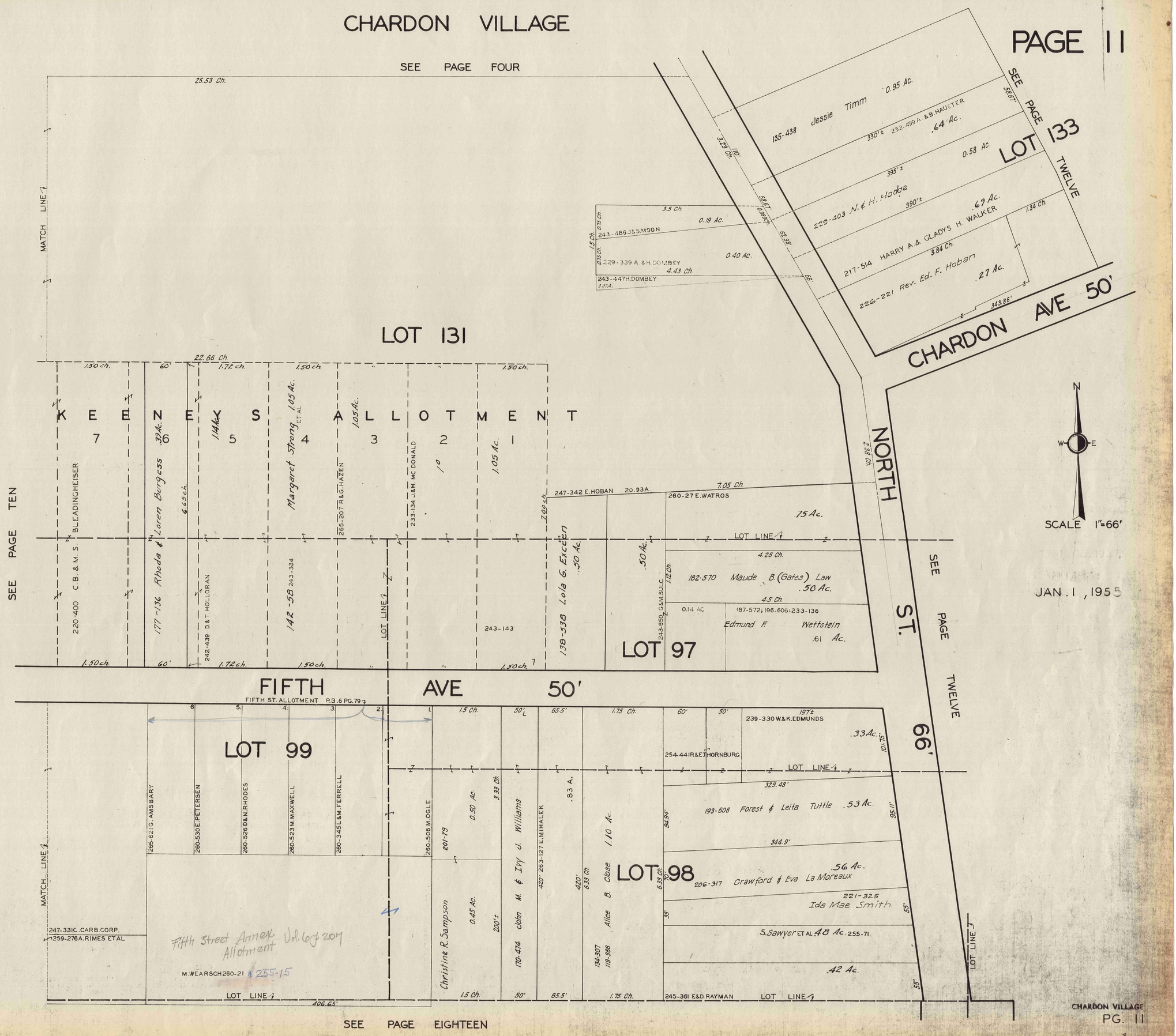
CHARDON VILLAGE
PAGE 11
SEE PAGE FOUR
SEE PAGE TWELVE
LOT 133
CHARDON AVE 50'
NORTH ST. 66'
LOT 131
KEENEY'S ALLOTMENT
LOT 97
LOT 99
LOT 98
FIFTH AVE 50'
FIFTH ST. ALLOTMENT P.B.6 PG.79
SEE PAGE TEN
SEE PAGE EIGHTEEN
MATCH LINE
LOT LINE
SCALE 1"=66'
JAN. 1, 1955
135-438 Jessie Timm 0.95 Ac.
232-499 A. & B. HAUETER .64 Ac.
229-403 N. & H. Hodge 0.58 Ac.
217-514 HARRY A. & GLADYS H. WALKER .69 Ac.
226-221 Rev. Ed. F. Hoban .27 Ac.
243-486 J. & S. MOON 0.19 Ac.
229-339 A. & H. DOMBEY 0.40 Ac.
243-447 H. DOMBEY 4.43 Ch.
220-400 C.B. & M.S. BLEADINGHEISER
177-136 Rhoda & Loren Burgess .39 Ac.
242-439 D. & T. HOLLORAN
142-58 243-334
Margaret Strong 1.05 Ac. ET AL
265-207 R. & G. HAZEN
233-134 J. & H. MC DONALD
243-143
138-538 Lola G. Exceen .50 Ac.
247-342 E. HOBAN 20.93 A.
260-27 E. WATROS .75 Ac.
162-570 Maude B. (Gates) Law .50 Ac.
0.14 AC 187-572; 196-606; 233-136 Edmund F. Wettstein .61 Ac.
243-650 G. & M. SULC
265-621 G. AMSBARY
260-530 E. PETERSEN
260-526 D. & N. RHODES
260-523 M. MAXWELL
260-345 L. & M. FERRELL
260-506 M. OGLE
201-79 Christine R. Sampson 0.50 Ac. 0.45 Ac.
170-474 John M. & Ivy J. Williams
263-127 E. MIHALEK .83 A.
134-307 119-366 Alice B. Close 1.10 Ac.
254-441 R. & E. THORNBURG
239-330 W. & K. EDMUNDS .33 Ac.
193-606 Forest & Leita Tuttle .53 Ac.
206-317 Crawford & Eva La Moreaux .56 Ac.
221-325 Ida Mae Smith
S. Sawyer ET AL .48 Ac. 255-71
.42 Ac.
245-361 E. & D. RAYMAN
247-331 C. CARB. CORP.
259-276 A. RIMES ET AL
M. WEARSCH 260-21 & 255-15
Fifth Street Annex Allotment Vol. 6 p 207
CHARDON VILLAGE
PG. 11

CHARDON VILLAGE

PAGE 12

SEE PAGE FIVE

MATCH LINE

SEE PAGE ELEVEN

232-499 A.&B.HAUETER

1.16 A.

237-260

CHARDON AVE

DRIVE

MEMORIAL

32-204 C.C.BOOSTER CLUB

CHARON L.S.DIST. 237-263

237-262

RELOCATION 1949 PG32 PLATBOOK 4

50'

C.SPECK

254-380 W.E.ALLYN

178-233 171-387

251-588 H.&M.YATES 254-54 A.&H.NIKKILA

251-332 K.&B.ENGEL

218-375 S.ALLYN

259-513 D.&P.SAFKO

255-476 P.ALVORD

167.18 Ida Bowman

246-359 C.ALVORD 247-489

182.275 W.E.ALLYN

210-567 .17 A. R.J.& L.A.CORRIGAN

220-134 L.& H.TAPPE

226-258 A.A.& M.A.Charnley

W.C.& G.E.JANU

210.29 E.MARK

DOWNING

Allyn .26 Ac.

170-446 E. Allyn .26 Ac.

LOT 133

123-316 Mabel Wilmot 6.06 Ac.

.80 Ac.

.12 A.

0.936 A.

259-569 S.&B.BERTA

267-209 A.&M.STUKEY

227.3'

NORTH ST.

LOT 97

FIFTH AVE 50'

66'

SEE PAGE ELEVEN

LOT LINE

689.46'

195'

362'

186-460 W. E. Allyn .75 Ac.

187-243 .20 Ac.

LOT 112

152-593 187-243 Clayton & Edla Thayer 1.96 Ac.

246-66 A. Allyn

192-35 Beatrice Van Gorder

CHARDON BLVD. 60'

DOWNING

206-348

195-230 Victor M. Brediger .41 Ac.

217.8'

180-19 Kenneth & M. Miller .29 Ac.

208'

LOT 98

ALLYN ET AL

218-245 A.A.

SEE PAGE ELEVEN

86'

ALLYND DR. 60'

LOT 113

174-281 Gwenllyan Hanna .31 Ac.

208.25'

Lucile E. Osborn 200-91 .30 Ac

200'

251-560 L.BASQUIN .35A.

259.20'

H.&M. VAN GORDER 1.30 AC. 257-157

247-651 M&M.STRAWBRIDGE

LOT LINE

348.48'

1.95 Ac.

257-652 R&D.ARMSTRONG

247-597 W&G.MC DONALD

CHARDON PARK

225-187 E&E.JOHNSON 0.487A.

LOT LINE .487A. 260-296 C&L.SHREINER

0.601 AC. 225-589 R.&J.PRINCE

247-23 0.372A. W&M.CANFIELD

260-119

247-69 0.363A.

LOT 114

260-321 .39A K&C.SHREINER

173-247; 254-91 E.ALLYN ET AL

0.39A.

CHARDON PARK 110.2 PB6PG47

ALLOTMENT

233-316 LEO & JEAN BREDGER

221.45

233-313 J.&M.JANEK 0.4A.

LOT LINE

251-353 J.&G.COLVIN

0.42 A.

248-29 D.&M.SMITH

239-322 0.648A. J.&L.DUKES

246-41 F.&L.CSIZMA 0.41A.

LOT LINE

MAPLE AVE

SEE PAGE THIRTEEN

N

W E

SCALE 1"=66'

APRIL 12, 1937

JAN. 1, 1955

CHARDON VILLAGE PG. 12

SEE PAGE NINETEEN

CHARDON VILLAGE

PAGE 13

SEE PAGE SIX
MATCH LINE

259-210 G&J. DANIELS .35A

CHARDON AVE. 50'

135-548 W. E. Allyn 16.87 Ac.

LOT 133

LOT 134

1645.5'
1813.35'

LOT LINE

MATCH LINE

167-323 W. — E. Allyn 17.161 Ac.

50'

LOT LINE

115 0.37A. 214 0.54A.

Vol 6 Pg 191

Basguin Road 60'

SEE PAGE FOURTEEN

MAPLE AVE.

SEE PAGE TWELVE

347-335 J&L. RUGEL

263-16 R&N. MC INTOSH .38A 125 0.49A. 123 0.44A. 121 0.41A 119 0.40A

Chardon Park Allotment No 3
Vol 6 pg 107

117 0.40A. 216 0.56A.

137 0.43A. 127 0.29A.

C&V. THOMAS 260-525

260-453 H&A. BOSTWICK

LOT 114

LOT 115 Vol 6 Pg 191

C&M. TEBBE 260-524

CHARDON PARK NO. 3 PLATBOOK 6 PG 107

Downing Drive 60'

LOT LINE

LOT LINE

118 0.51A. 116 0.53A. 114 0.84A.

120 0.48A.

0.653A 251-562 H. HELSER

251-389 R&N. DRAGONETTI

0.702 A.

W&E. ALLYN 263-226 F&F. EPSTEIN 263-224 F&S. MARX 263-223

246-323 D&R. HUMMEL .897A

205-292 Wm J. & Edna F. Duncan 1.21 Ac.

913.4'

7.41A.

LOT LINE

SEE PAGE TWENTY

N
W E

SCALE 1"=66'

JAN .1, 1955

CHARDON VILLAGE

SEE PAGE SEVEN

MATCH LINE

135 - 548 W. E. Allyn 16. Ac.

174 - 220 S. Livingston Mather 20.86 Ac.

LOT 134

1645.5'
1813.35'

151.8'

167 - 383 W. E. Allyn 17.80 Ac.

433.88'

SEE PAGE THIRTEEN

LOT LINE

214

216

1813.0
1813.0

199 304

W. E. Allyn 8.16 Ac.

203.0'

1337.4'

LOT LINE

1812.6

LOT 140

205-292 Wm J. & Edna F. Duncan 7.408 Ac.

516.12'

MATCH LINE

SEE PAGE TWENTY - ONE

171.8'

562.0'

337.7'

TOWNSHIP & CORPORATION LINE

Chardon Village 143-227
2.30 Ac.

336.9

51.0'

PRIVATE DRIVE 30'
Chardon Village

N
W E

SCALE 1"=66'

JAN. 1, 1955

CHARDON VILLAGE

PAGE 15

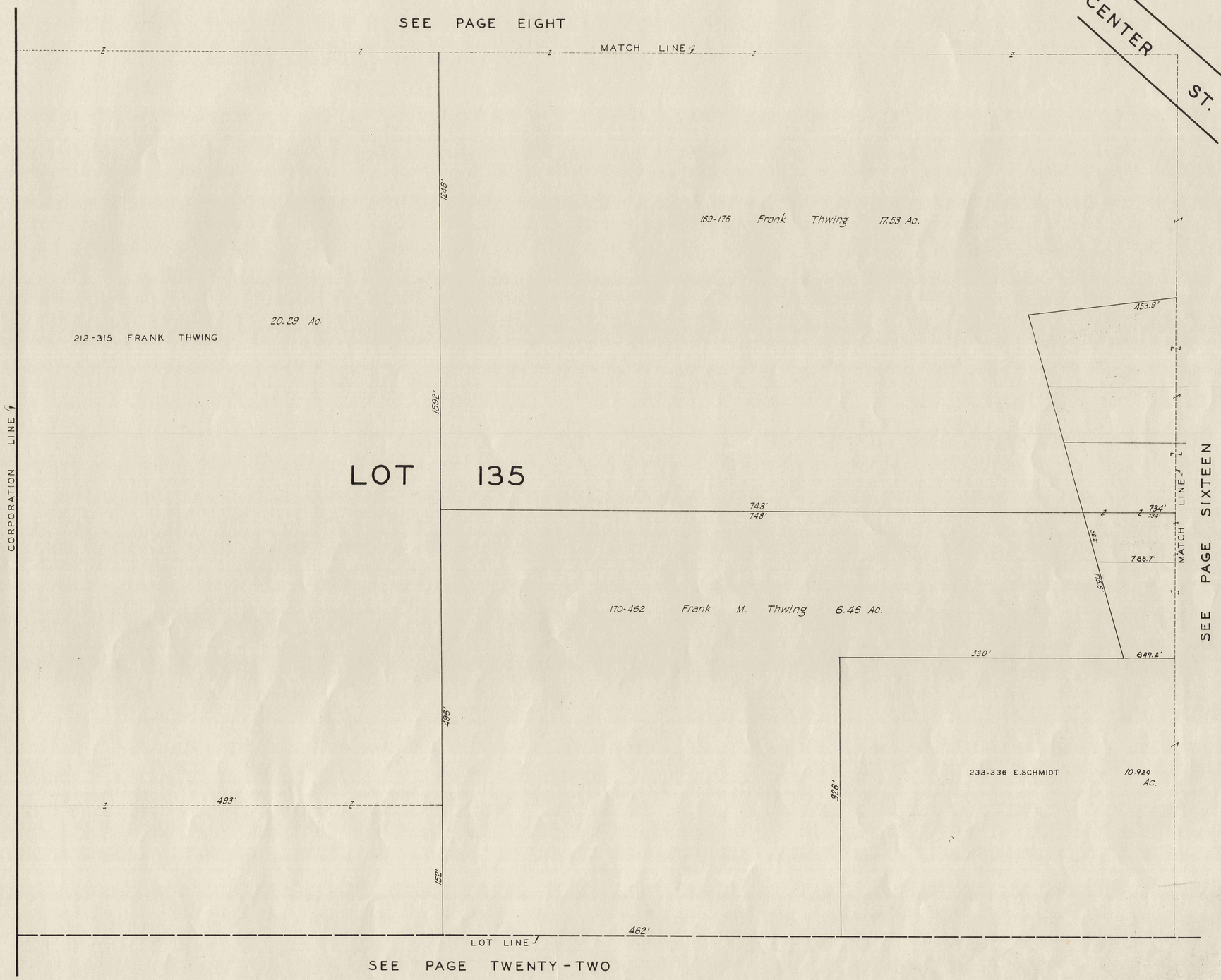

N
W E

SCALE 1"=66'

JAN. 1, 1955

CHARDON VILLAGE

SEE PAGE NINE

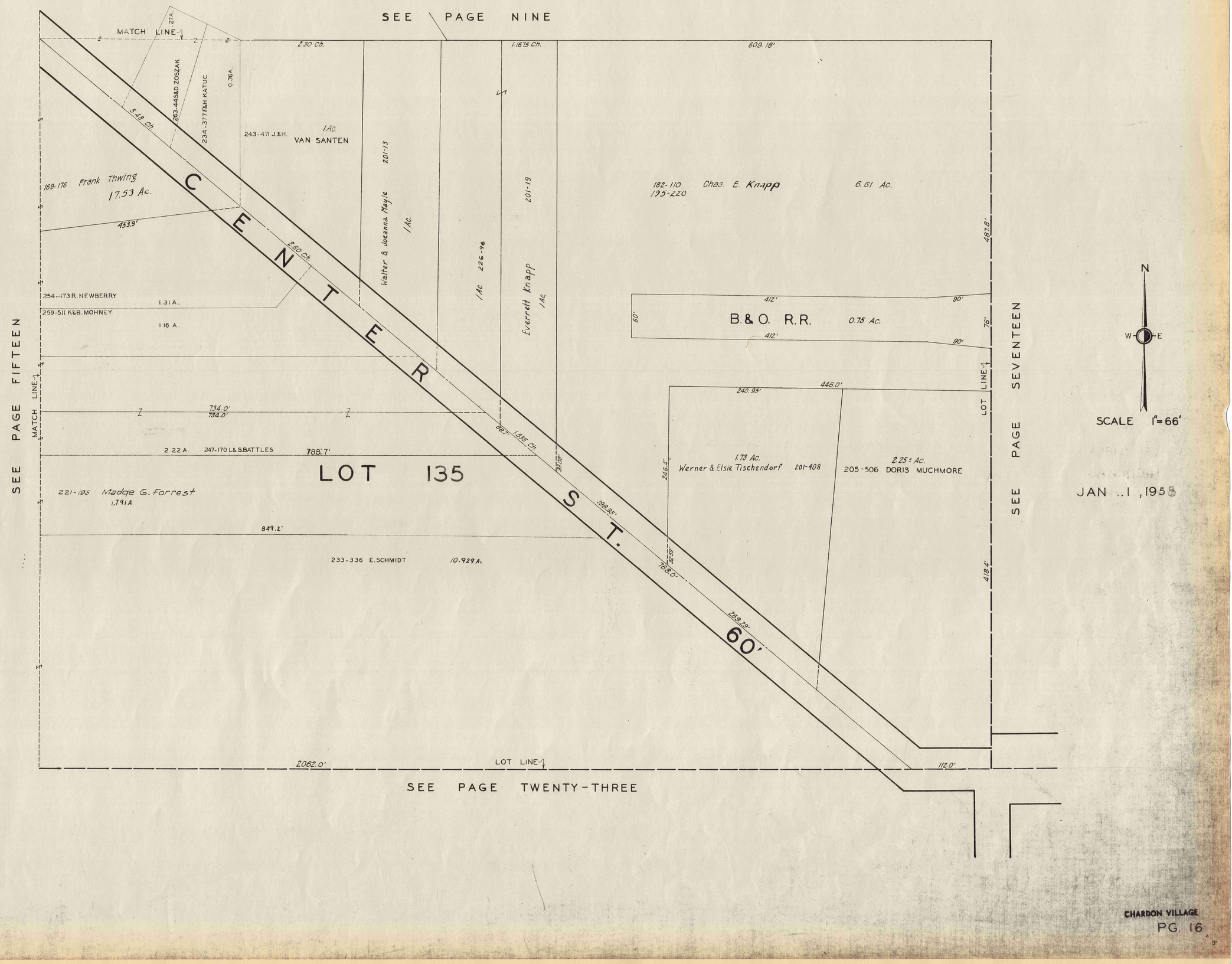

SEE PAGE TWENTY-THREE

JAN .. 1 , 1955

CHARDON VILLAGE

PAGE 17

SEE PAGE TEN

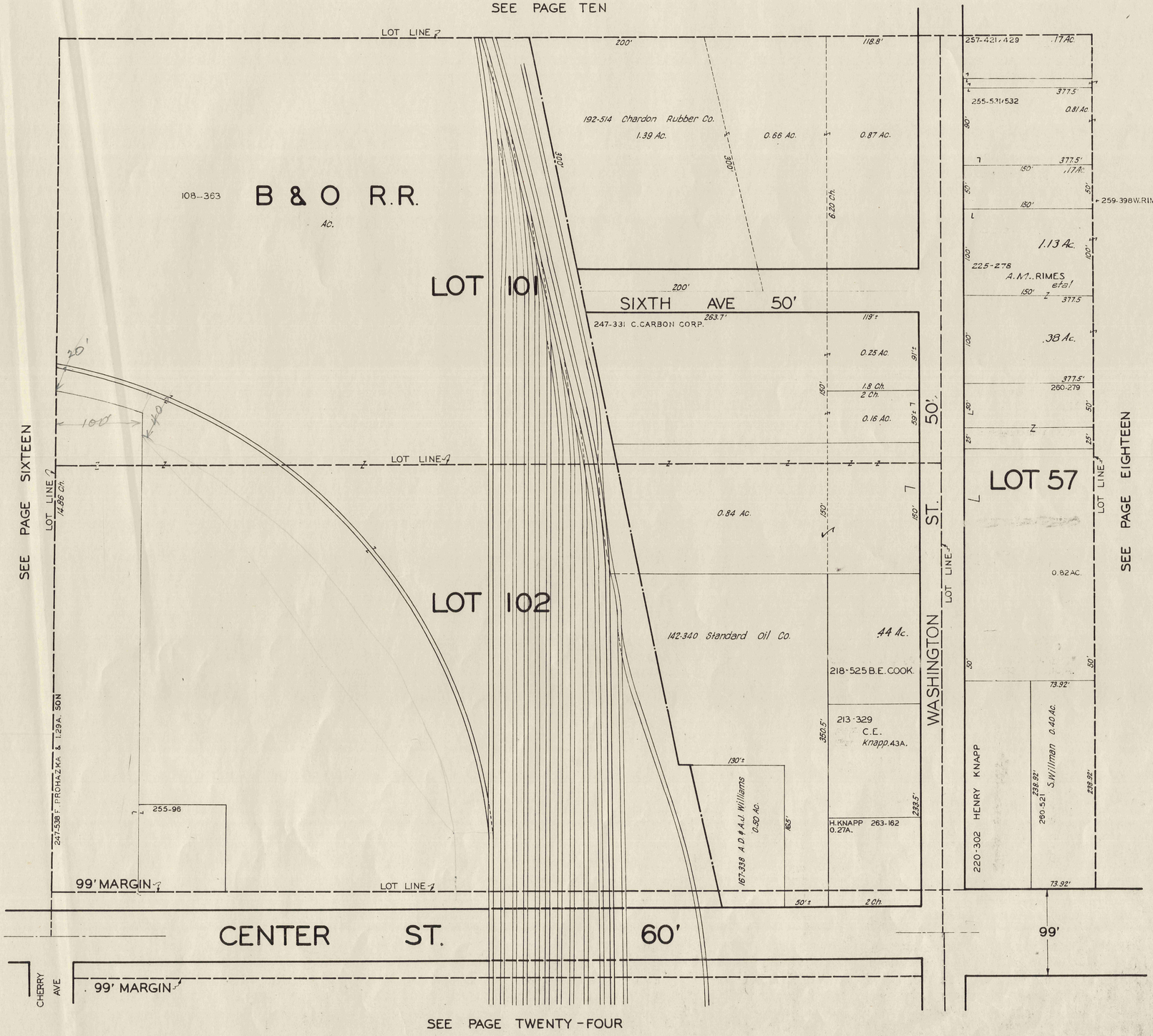

SEE PAGE TWENTY-FOUR

N
W E
SCALE 1"=66'

APRIL 12, 1937.

JAN. 1, 1955

CHARDON VILLAGE

PAGE 18

SEE PAGE ELEVEN

SEE PAGE SEVENTEEN

SEE PAGE NINETEEN

NORTH 132' ST.

SCALE 1" = 66'

JAN. 1, 1955

CENTER ST. 99'

SEE PAGE TWENTY-FIVE

58 59 60 61

1 2 3 4 5 6 7 8 9 10

1.13 Ac. 225-278 A.M. RIMES ET AL

.81 Ac.

.86 Ac.

1.24 Ac.

1.14 Ac. 247-331 C. CARBON CORP.

196-194 Joseph V. Temple et al 1.24 Ac.

223-304 & F. LEYDE 1.41 A.

0.56 A. 254-349 W.R. IMES ET AL

223-29 E. W. WATKINS 1.48 A.

233-252 M. WATKINS 1.68 A.

J. INEMAN 1.69 A. 233-251

2.695 A. 255-247 K. RUFF

1.50 Ac.

212-39 GRACE NAFTZGER

196-131 E.W. Watkins .50 Ac.

.33 Ac.

1.13 Ac. 233-275 226 155 G BENNETT

208-615 HELEN SARGENT 0.50 Ac.

234-2 A.B. Cook 2.50 Ac.

147-3/4 J.W. & M. Moats

225-257 N.B. Chapman

259-340 P&A. HERMANN 1.24 A.

259-480 F&K. BENDER .63 Ac.

1.28 Ac. 203-500 H. K. Bostwick .47 Ac.

213-499 R.&L. RITONDARO

208-574 CEC. ISHEE 247-294

F.R. & L.D. Schofield 100.97

212-239 F.&L. BEECH

212-393 E.T. SARGENT

Marguerite & Avalon Grisuold 193-383

257-425 P&C. ALVORD

255-538

255-489

257-425

208-428 H.A. GOODRICH

217-221; 233-179 M. STREET

242-45 CH. SAV. BANK

CHARDON VILLAGE
PG. 18.

CHARDON VILLAGE

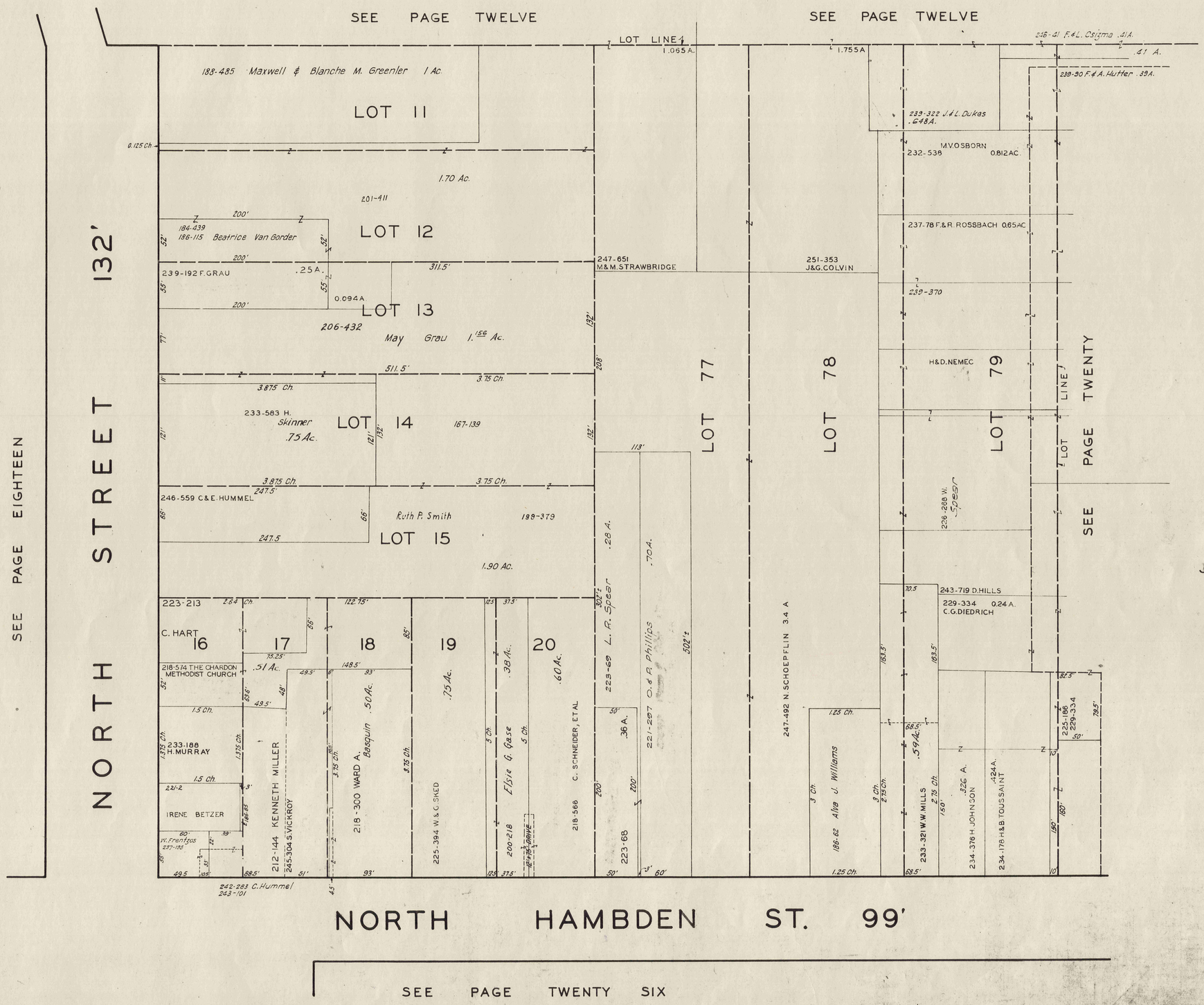

CHARDON VILLAGE

PAGE 20

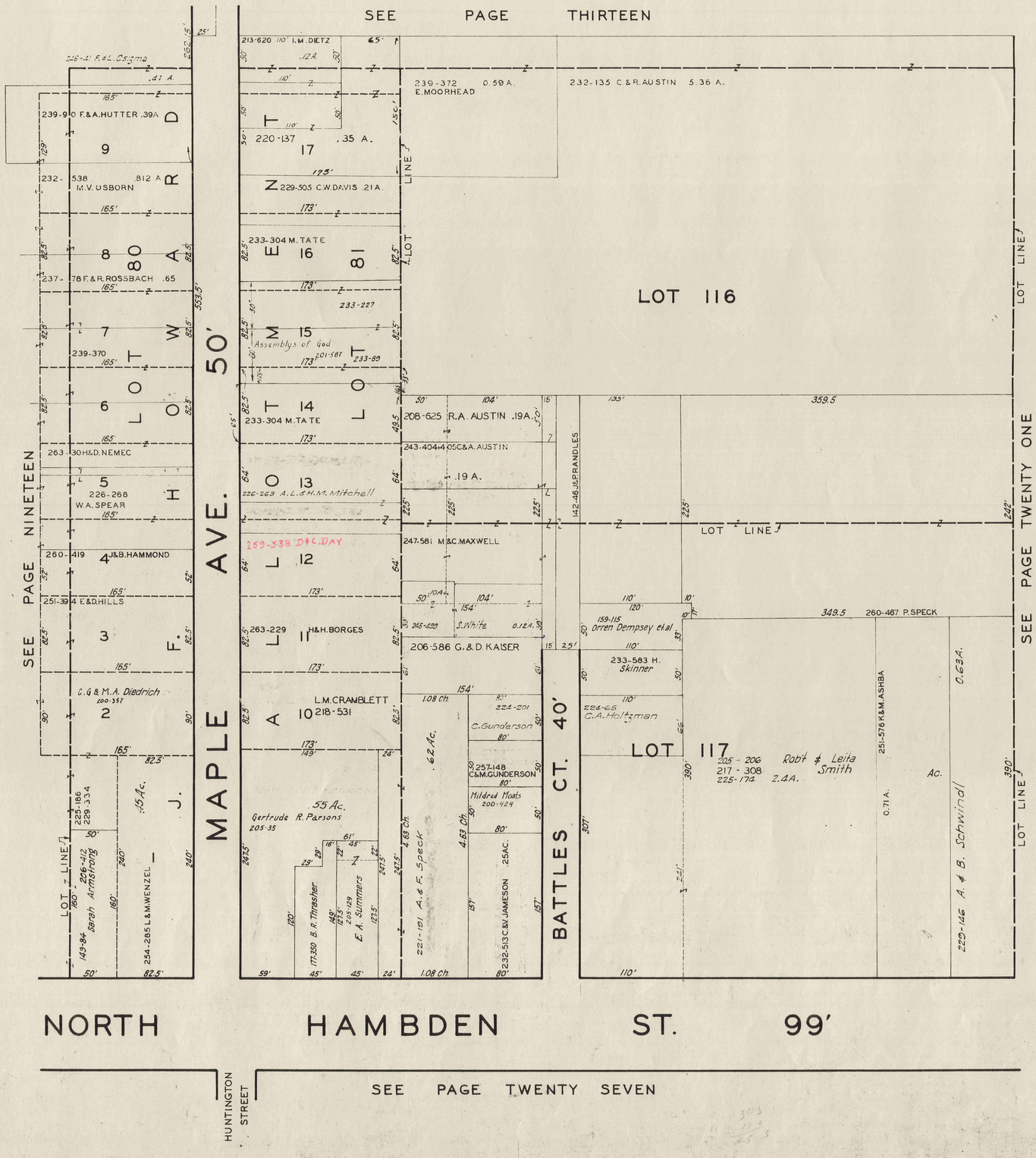

N

W E

SCALE 1"=66'

JAN. 1, 1955

CHARDON VILLAGE

PAGE 21

SEE PAGE FOURTEEN

MATCH LINE

330.0'

898.0' (2)

640.0'

162-173
192-148 Daisy S. Young 4.45 Ac.

145-460 Arthur B. Carlson 4.25 Ac.

174-220 S. Livingston Mather 20.86 Ac.

280'

LOT 140

640.0'

151-98 A. BROWN

165.0'

132'

132.0'

550.0'

152-162 Arthur B. & Ella Carlson 5.48 Ac.

152-164
Lillian A. Gould 2 Ac.

2 Ac.
R. BURNETT 255-68

234-62 L. & D. CARLSON
1.37 AC.

660.0'

660.0'

156-582
192-148

156-582
192-148

45'

30'

300'

200'

239-31 L. & R. DRUHOT .32 A.

217-183 ELIZABETH REICHERT .23 A.

150'

12'

167-303 Wilson Lebar

140'

130-26 Helen Lebar

50'

156-583
192-148 Daisy S. Young

45'

80'

70'

205-130 E. A. Summers

170-417 Hugh B. & I. E. Fowler

223-358 J. & M. B. L. LENNERT

200'

SEE PAGE TWENTY-SEVEN

LOT LINE

Chardon Village

PRIVATE DRIVE 30'

TOWNSHIP & CORPORATION LINE

N

W E

SCALE 1"= 66'

JAN. 1, 1955

NORTH HAMBDEN ST. 60'

SEE PAGE TWENTY-EIGHT

CHARDON VILLAGE

PAGE 22

SEE PAGE FIFTEEN

LOT LINE

2.42'

1,854'

218-487 THE I. EVANS REALTY CO.

11.75 Ac.

Deed - 69.25 Ac. Tp & Vill.

300-584 MYRTLE VOKOUN 5 A.

154-510
218-530

Grace W. Sheets 3 6/8 Ac.

CORPORATION LINE

899.85'
900'

LOT 136

MATCH LINE

SEE PAGE TWENTY-THREE

N

W E

SCALE 1"=66'

APRIL 12, 1937

JAN. 1, 1955

2.42'

LOT LINE

1,854'

WATER STREET 60'

SEE PAGE TWENTY-NINE

CHARDON VILLAGE

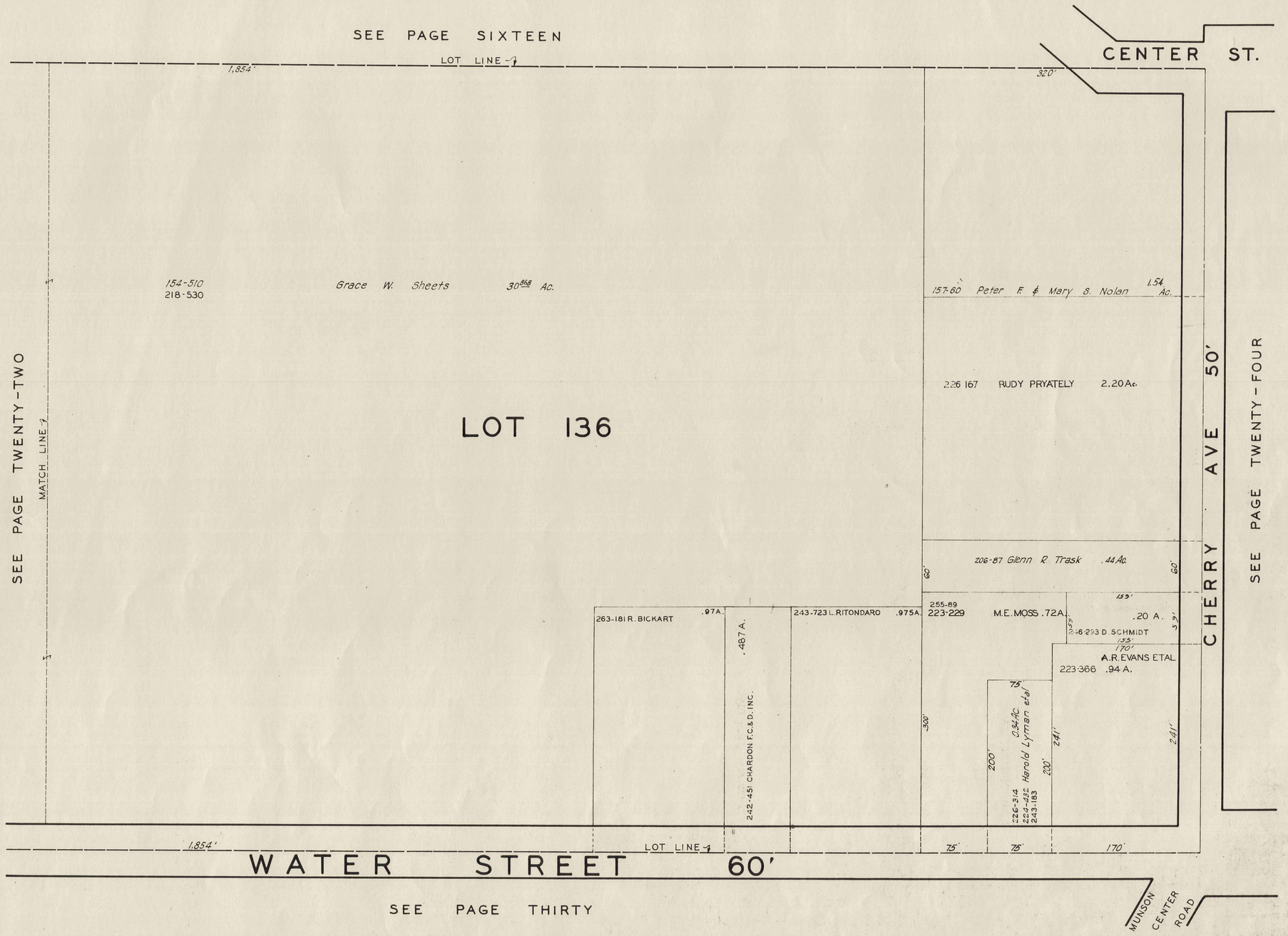

CHARDON VILLAGE

SEE PAGE SEVENTEEN

99 MARGIN

CENTER STREET 60'

99 MARGIN

.50 Ac.
208-131 MABEL MCGREGOR ETAL

156-634
Mabel Viola McGregor
.50 Ac.

180-287
Geauga County Commissioners
2.00 Ac.

243-104,105
223-524 S. KINNUNE .34 A.

.46 A.
229-185 W. & S. Butler

LOT 103

.20 Ac.

224-71 M.C.&I. Moyer .50 Ac.

LOT LINE

259-542R& N.CHAPMAN

.50 Ac.

210'

251-112 .256A.
155.12'
217-138 .22 A.

Roseum

1.70 Ac.
247-612 CHARDON OIL CO.

180-227 .42A.

206-445 RALPH BARR
.28 A.

.22 A.
R.J.L. Vase
229-358

A.J. Roseum
.60 Ac.
177-551; 212-622

233-327 L. TRACY

5.40 Ch.

LOT 104

99 MARGIN

93' 66' 123' 210.3'

50'

CHERRY AVE

SEE PAGE TWENTY-THREE

B. & O. R.R.

84' 66' 60' 135'

.25 Ac.
208-131 MABEL MCGREGOR ETAL

.22 A.

218-569 N. NADDRA .30 A.

.04 A.
D.& M. Johnson
223-254 .05 A.
R.C. Grosvenor
228-310 etal

239-282 F. BEECH
260-181

25 Ac.

182-144
186-212 M. Imbery

247-295
P. Proctor

177-365 J. & L. Ineman

162-246

223-278 P. MAKAD

242-435 M.M. Orchard

A. & B. Van Norder
255-48,49

C. & E. Hill
177-156 F. Sampson

LOT LINE

50'

COURT ST.

WASHINGTON STREET

SEE PAGE TWENTY-FIVE

75' 75'

.17 Ac.

138-435
City Ice & Fuel Co.
.17 Ac.

100'

LOT LINE

.25 Ac.
221-336 N. Naddra
LOT 62

71' 60' 71' 71'

.10 A.

E.A.B. Plabe
.055 A.
247-552, 553

0.195 A.
221-29 Q. WHITNEY

Anna L. Brannon
189-574

LYDIA BUSHNELL
221-102

180'

1.18 Ac.
226-482 J. & N.C. Blythe

218-505 C. STOWE

210-192
W.L. & R. ILSHEE

1.16 Ac.
217-498 GEAUGA CO. FARM BUREAU COOP. ASSN.

226-432 Lee Parapart

T. & M. 233-422
Roseum

167-561 H. G. & M. Bierman

223-239
F. & A. HOLMES

154-178 H. J. Hale
243-217 .34 Ac.

213-426
212-232

1.50 Ch. 35' 1.25 Ch.

193-596 Thomas F. DORAN .30 Ac.

.25 Ac.
229-262
C.W. RENO

2 Ch.

159-499
Mary C. Johnston
.15 Ac.

162-444
.10 Ac.

LOT 67

217-336 W.C. & M. HOPES

226-40 J.W. Best

210-297 MARY A. PRICE

202.13'

LOT LINE

WATER ST. 66' 99'

MUNSON-CENTER ROAD

99 MARGIN

SEE PAGE THIRTY-ONE

SCALE 1"=66'

JAN. 1, 1955

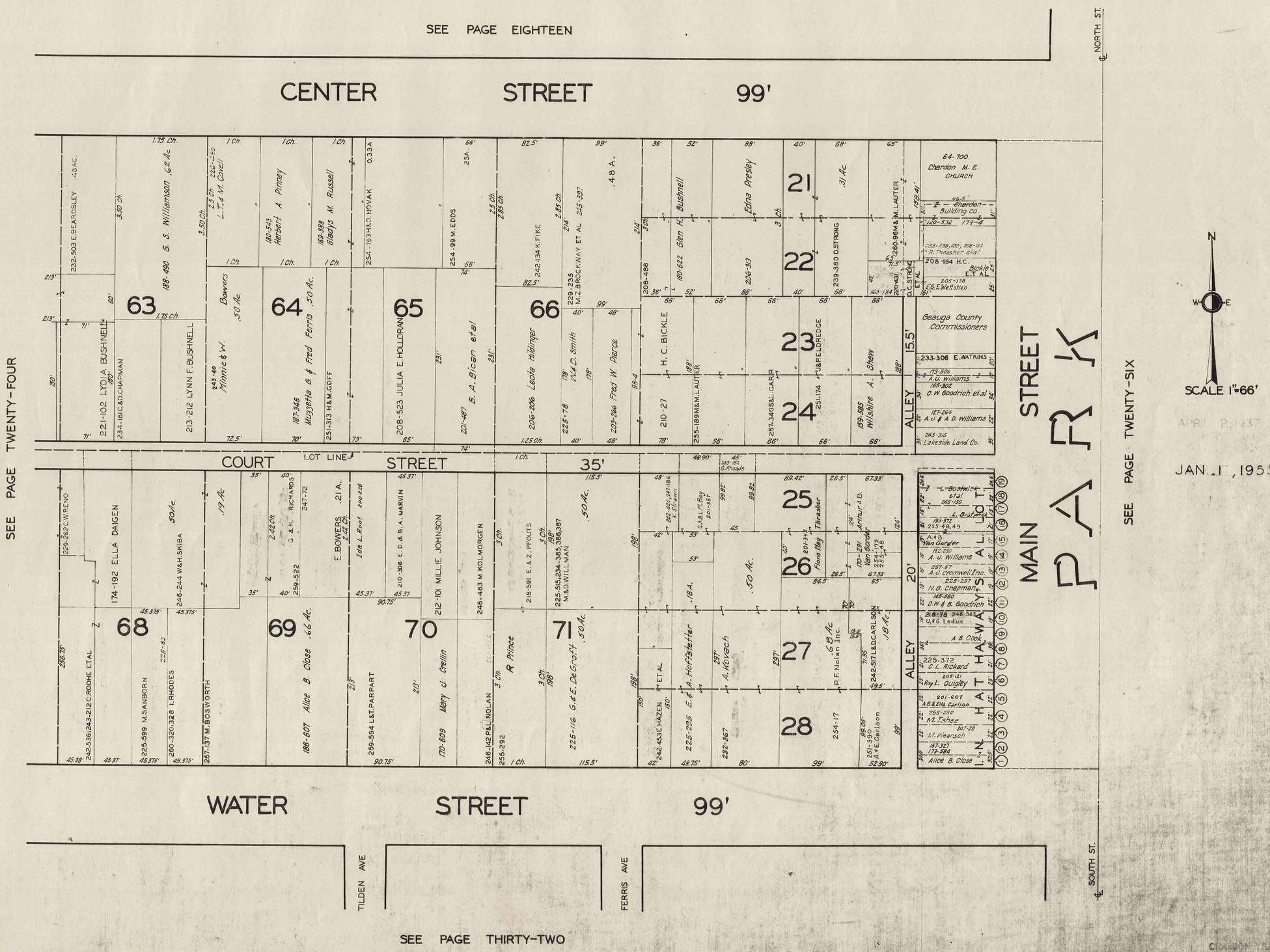
SEE PAGE EIGHTEEN
CENTER STREET 99'
COURT STREET 35'
WATER STREET 99'
MAIN STREET
PARK
SEE PAGE TWENTY-FOUR
SEE PAGE TWENTY-SIX
SEE PAGE THIRTY-TWO
NORTH ST.
SOUTH ST.
TILDEN AVE
FERRIS AVE
ALLEY
LOT LINE
63
64
65
66
68
69
70
71
21
22
23
24
25
26
27
28
SCALE 1"=66'
JAN. 1, 1955

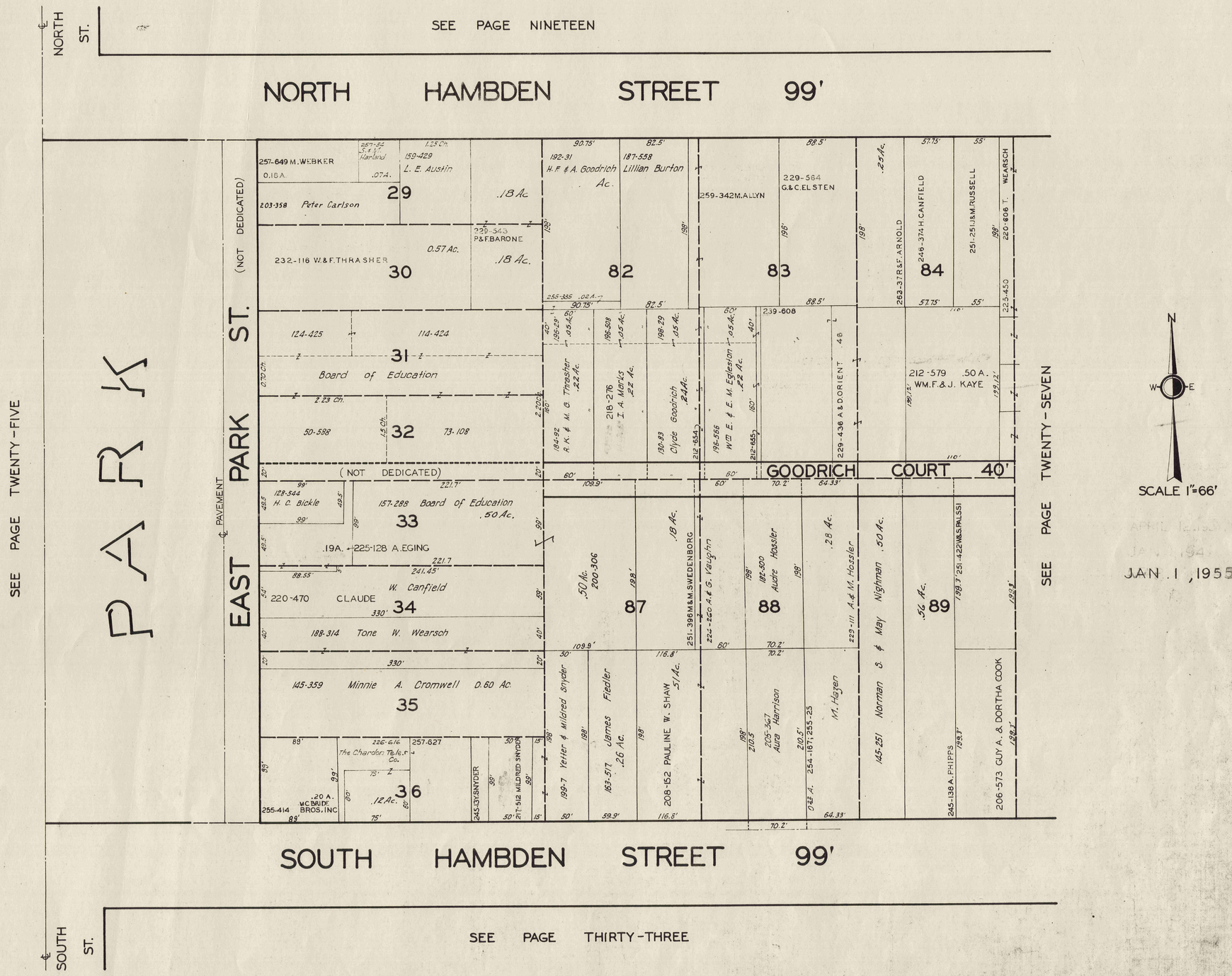
SEE PAGE NINETEEN
NORTH ST.
NORTH HAMBDEN STREET 99'
PARK
EAST PARK ST.
(NOT DEDICATED)
PAVEMENT
SEE PAGE TWENTY-FIVE
SEE PAGE TWENTY-SEVEN
GOODRICH COURT 40'
SOUTH HAMBDEN STREET 99'
SOUTH ST.
SEE PAGE THIRTY-THREE
SCALE 1"=66'
N
W
E
JAN. 1, 1955

CHARDON VILLAGE

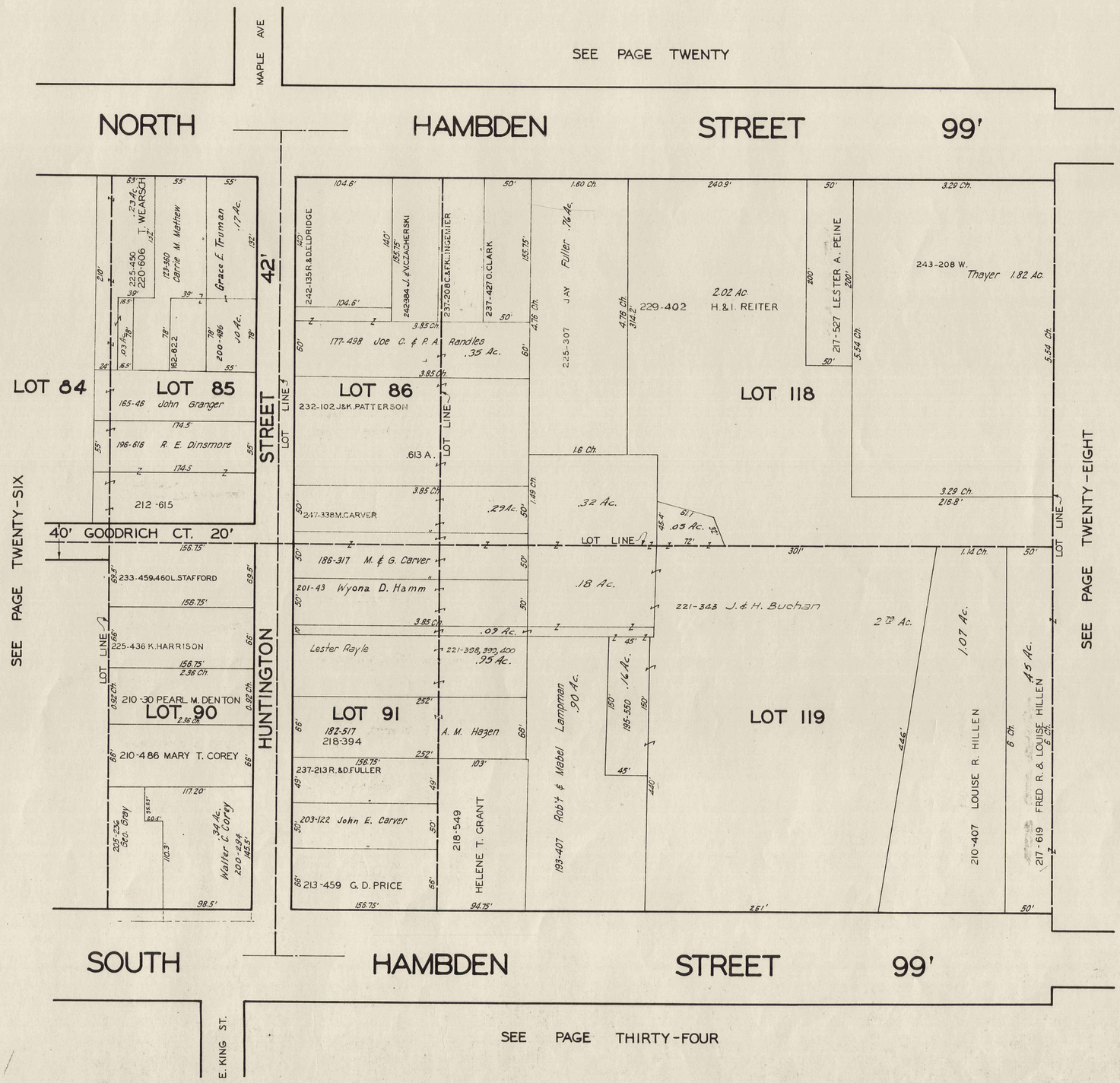

N

W E

SCALE 1" = 66'

JAN. 1, 1955

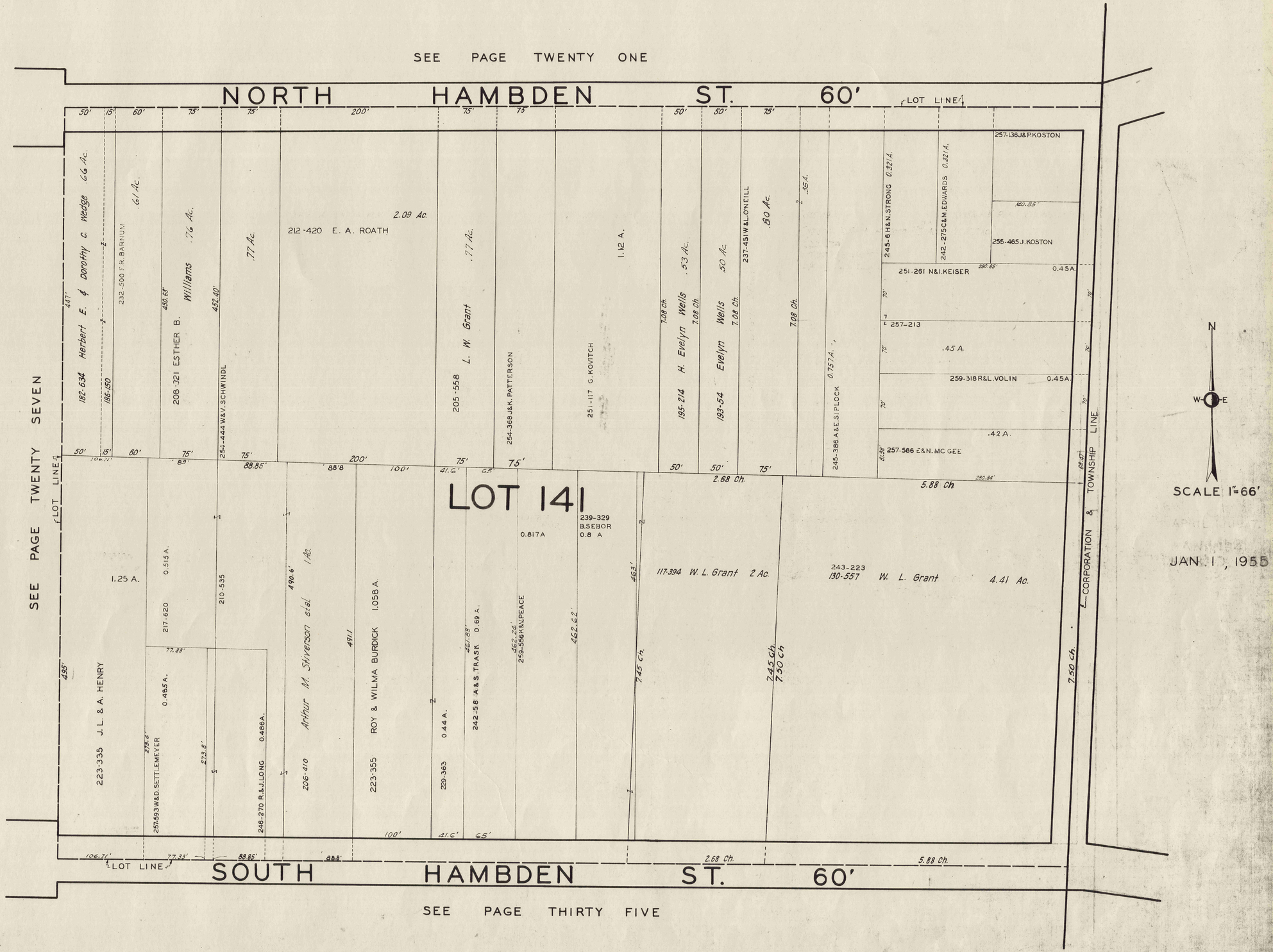
SEE PAGE TWENTY ONE
NORTH HAMBDEN ST. 60'
LOT LINE
SEE PAGE TWENTY SEVEN
LOT 141
SOUTH HAMBDEN ST. 60'
SEE PAGE THIRTY FIVE
CORPORATION & TOWNSHIP LINE
182-634 Herbert E. & Dorothy C. Wedge .66 Ac.
186-150
232-500 F.R. BARNUM .61 Ac.
208-321 ESTHER B. Williams .76 Ac.
254-444 W&V. SCHWINDL .77 Ac.
212-420 E. A. ROATH 2.09 Ac.
205-558 L. W. Grant .77 Ac.
254-368 J&K. PATTERSON
251-117 G. KOVITCH 1.12 A.
195-214 H. Evelyn Wells .53 Ac.
193-54 Evelyn Wells .50 Ac.
237-451 W&L. O'NEILL .80 Ac.
245-386 A&E. SIPLOCK 0.757 A.
245-6 H&N. STRONG 0.321 A.
242-275 C&M. EDWARDS 0.321 A.
257-136 J&P. KOSTON
255-465 J. KOSTON
251-261 N&I. KEISER 0.45 A.
257-213 .45 A.
259-318 R&L. VOLIN 0.45 A.
.42 A.
257-586 E&N. MC GEE
223-335 J. L. & A. HENRY 1.25 A.
257-593 W&D. SETTLEMEYER 0.485 A.
217-620 0.515 A.
210-535
246-270 R.&J. LONG 0.486 A.
206-410 Arthur M. Stiverson et al. 1 Ac.
223-355 ROY & WILMA BURDICK 1.058 A.
229-363 0.44 A.
242-58 A&S. TRASK 0.69 A.
259-556 K&V. PEACE
0.817 A
239-329 B. SEBOR 0.8 A
117-394 W. L. Grant 2 Ac.
243-223 130-557 W. L. Grant 4.41 Ac.
2.68 Ch.
5.88 Ch.
7.45 Ch.
7.50 Ch.
N
W
E
SCALE 1"=66'
JAN. 1, 1955

SEE PAGE TWENTY-TWO

WATER STREET 60'

7.07 Ch. | 9.48 Ch. | LOT LINE | 139.6' | 417.75'

CORPORATION LINE

218-487 THE I. EVANS REALTY CO.

43.35 Ac.

LOT 137

26.37 Ch.
26.37 Ch.

642.7'

2 Ac.

212-368 BEATRICE WIECH

605.6'
605.6'

5 Ac.

200-250 William Richards

MATCH LINE

308.5'

144.4' | 288.85'

213-199 VILLAGE OF CHARDON 1.83 A.

220.9'

26.37 Ch.

429'

648.8'

206-334 Margaret E. McBride

11.71 AC.

877.8'

MATCH LINE

SEE PAGE THIRTY

N
W E
SCALE 1"=66'

JAN. .1 ,1955

SEE PAGE THIRTY - SIX

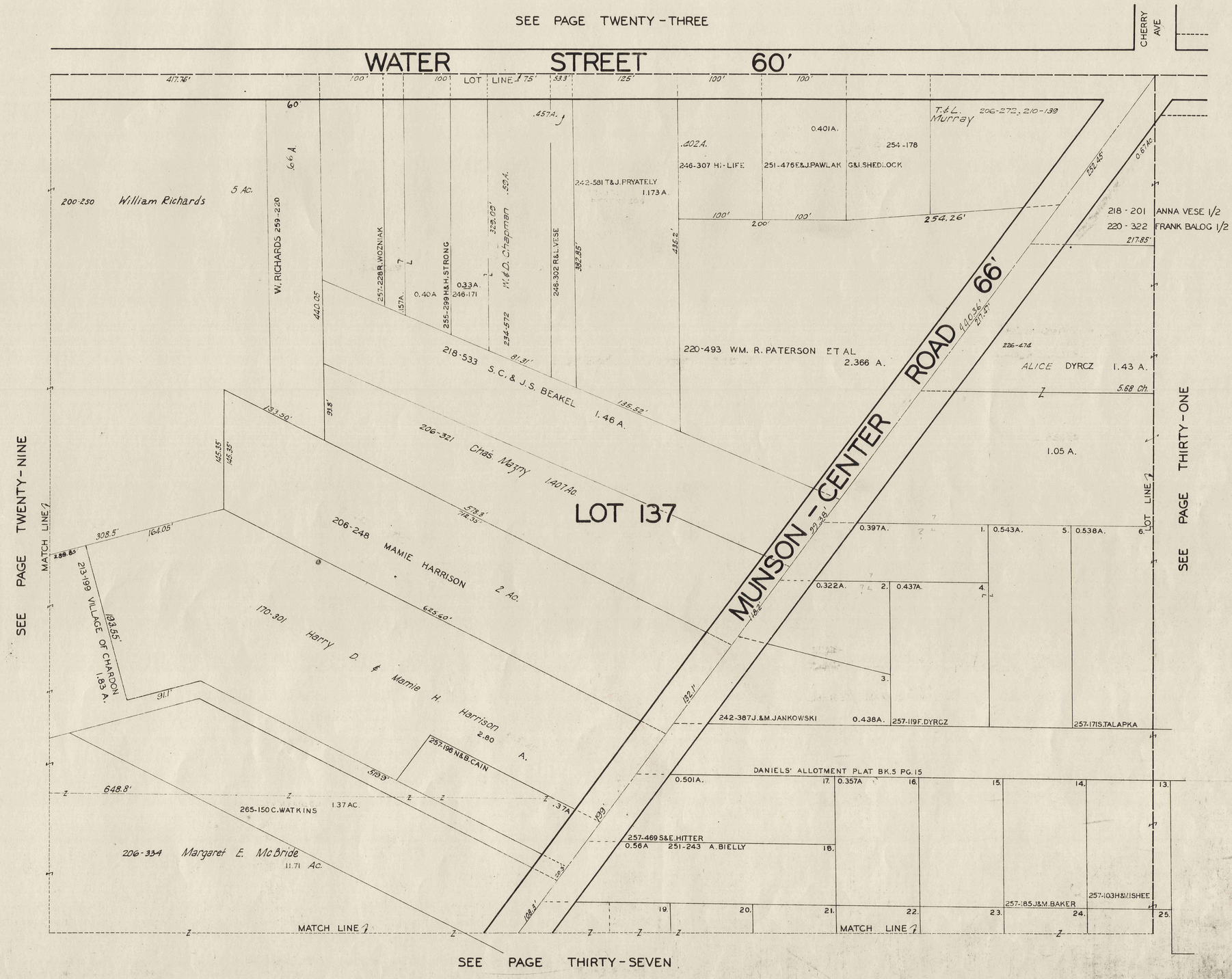
SEE PAGE TWENTY-THREE
WATER STREET 60'
CHERRY AVE
LOT LINE
200-250 William Richards 5 Ac.
W. RICHARDS 259-220
257-228 R. WOZNIAK
255-299 H&H. STRONG
W.&D. Chapman
246-302 R&L. VESE
242-581 T&J. PRYATELY 1.173 A.
246-307 HI-LIFE
251-476 E&J. PAWLAK
G&I. SHEDLOCK
T.&L. Murray 206-272, 210-139
218-201 ANNA VESE 1/2
220-322 FRANK BALOG 1/2
218-533 S.C.& J.S. BEAKEL 1.46 A.
220-493 WM. R. PATERSON ET AL 2.366 A.
ALICE DYRCZ 1.43 A.
206-321 Chas. Mazny 1.407 Ac.
LOT 137
MUNSON-CENTER ROAD 66'
206-248 MAMIE HARRISON 2 Ac.
170-301 Harry D. & Mamie H. Harrison 2.80 A.
213-199 VILLAGE OF CHARDON 1.83 A.
257-196 N&B. CAIN
265-150 C. WATKINS 1.37 AC.
206-334 Margaret E. McBride 11.71 Ac.
242-387 J.&M. JANKOWSKI
257-119 F. DYRCZ
257-171 S. TALAPKA
DANIELS' ALLOTMENT PLAT BK.5 PG.15
257-469 S&E. HITTER
251-243 A. BIELLY
257-185 J&M. BAKER
257-103 H&V. ISHEE
MATCH LINE
SEE PAGE TWENTY-NINE
SEE PAGE THIRTY-ONE
SEE PAGE THIRTY-SEVEN
SCALE 1"=66'
JAN. 1, 1955

CHARDON VILLAGE

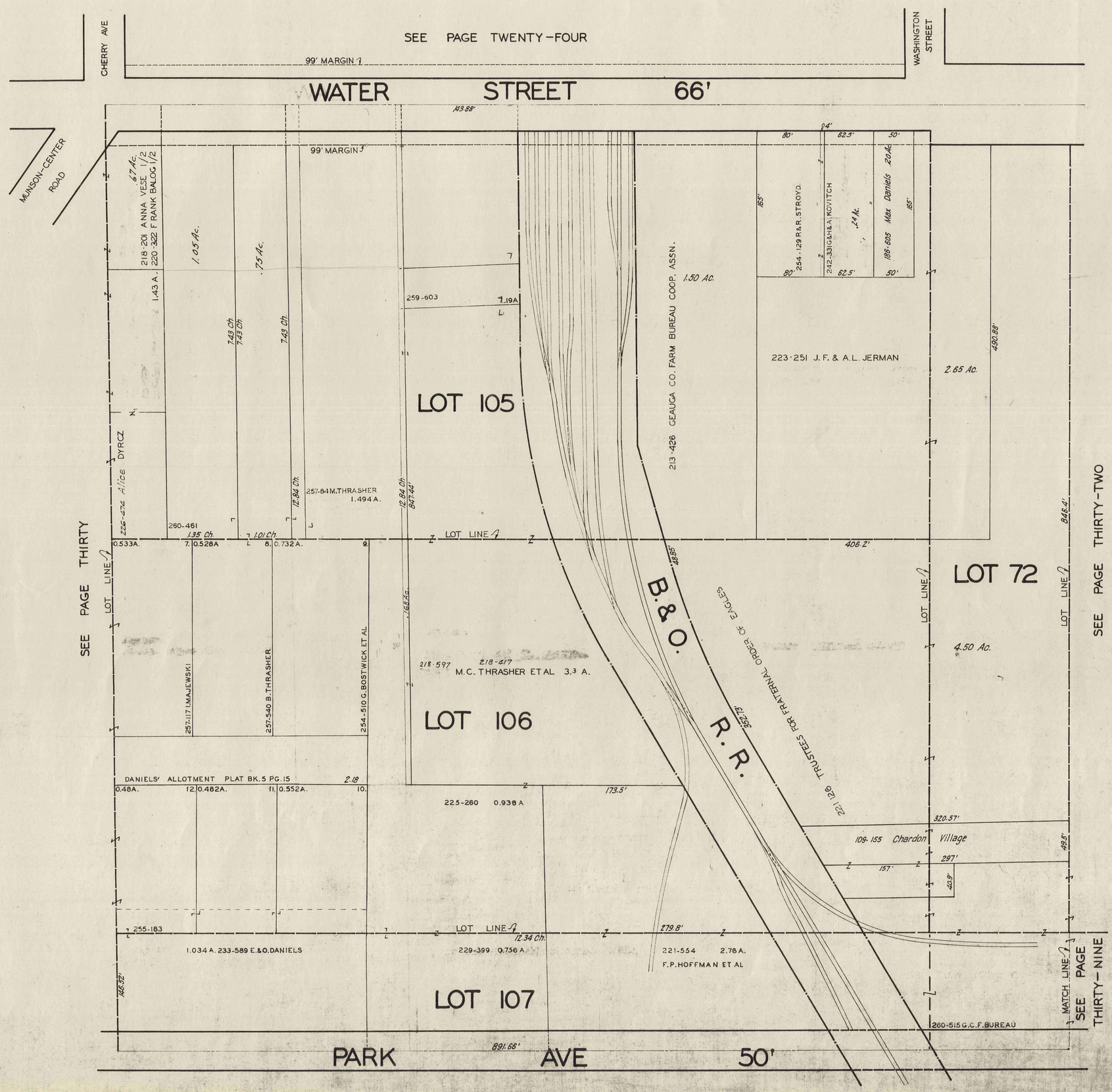

CHARDON VILLAGE

PAGE 32

SEE PAGE TWENTY-FIVE

WATER STREET 99'

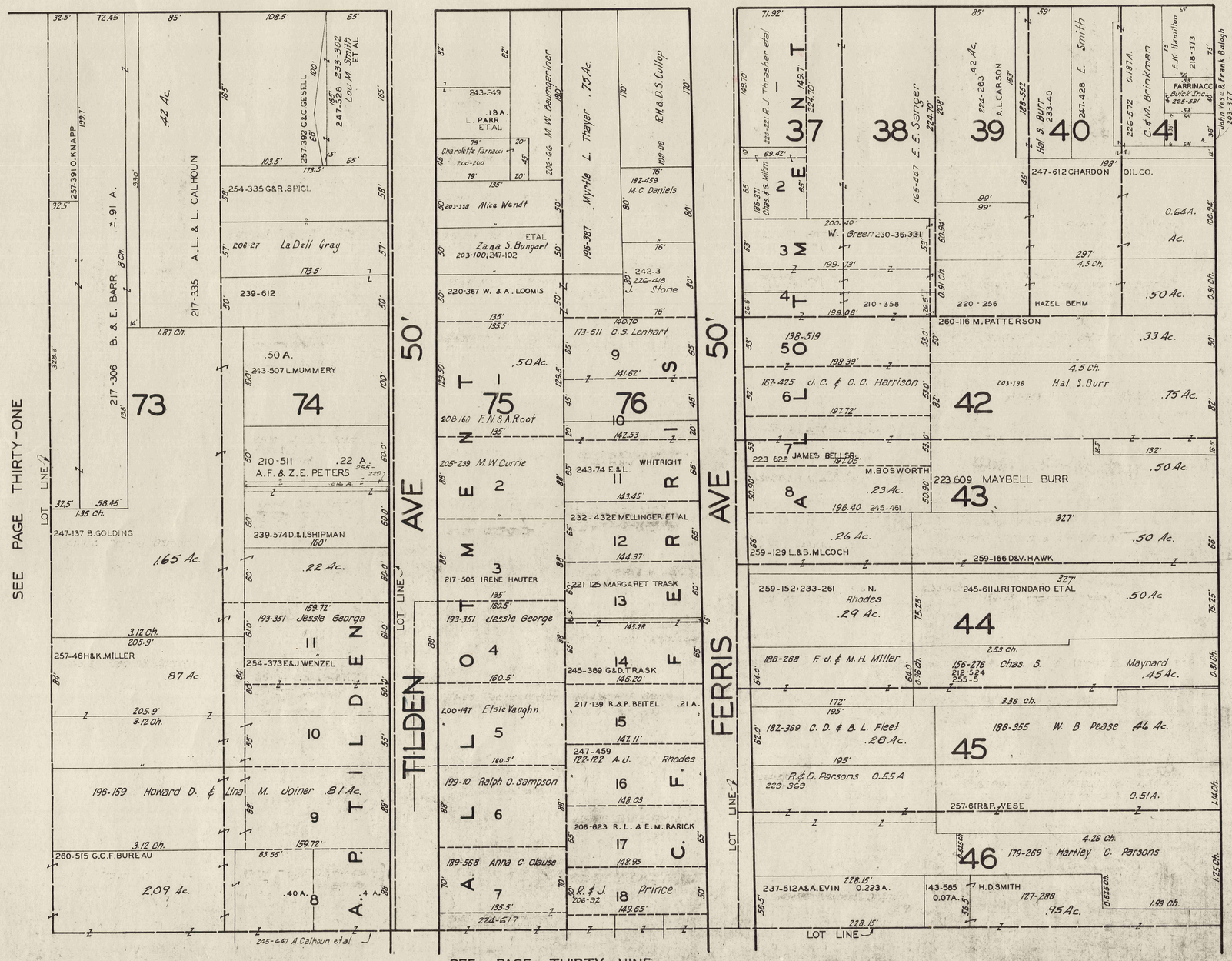

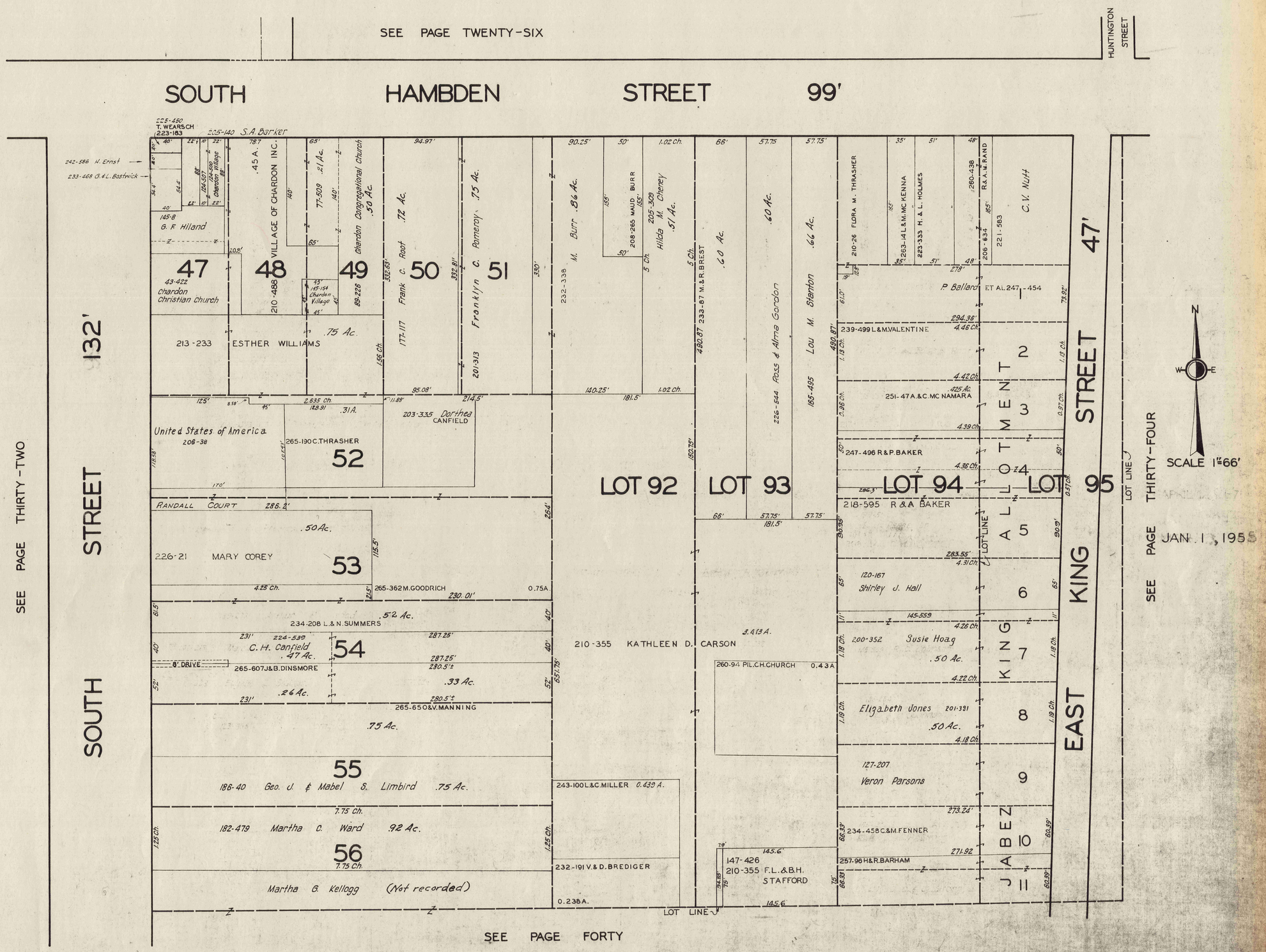
SEE PAGE TWENTY-SIX
HUNTINGTON STREET
SOUTH HAMBDEN STREET 99'
SOUTH STREET 132'
EAST KING STREET 47'
SEE PAGE THIRTY-TWO
SEE PAGE THIRTY-FOUR
SEE PAGE FORTY
LOT 92
LOT 93
LOT 94
LOT 95
47
48
49
50
51
52
53
54
55
56
LOT LINE
SCALE 1"=66'
JAN. 1, 1955
T. WEARSCH
S.A. Barker
G. F. Hiland
Chardon Christian Church
VILLAGE OF CHARDON INC.
Chardon Congregational Church
Frank C. Root
Franklyn C. Pomeroy
M. Burr
Hilda M. Cheney
Ross & Alma Gordon
Lou M. Stanton
C.V. Nutt
P. Ballard
ESTHER WILLIAMS
United States of America
Dorthea CANFIELD
RANDALL COURT
MARY COREY
C.H. Canfield
Geo. J. & Mabel S. Limbird
Martha C. Ward
Martha G. Kellogg (Not recorded)
KATHLEEN D. CARSON
Shirley J. Hall
Susie Hoag
Elizabeth Jones
Veron Parsons
JABEZ KING ALLOTMENT
2
3
4
5
6
7
8
9
10
11

CHARDON VILLAGE

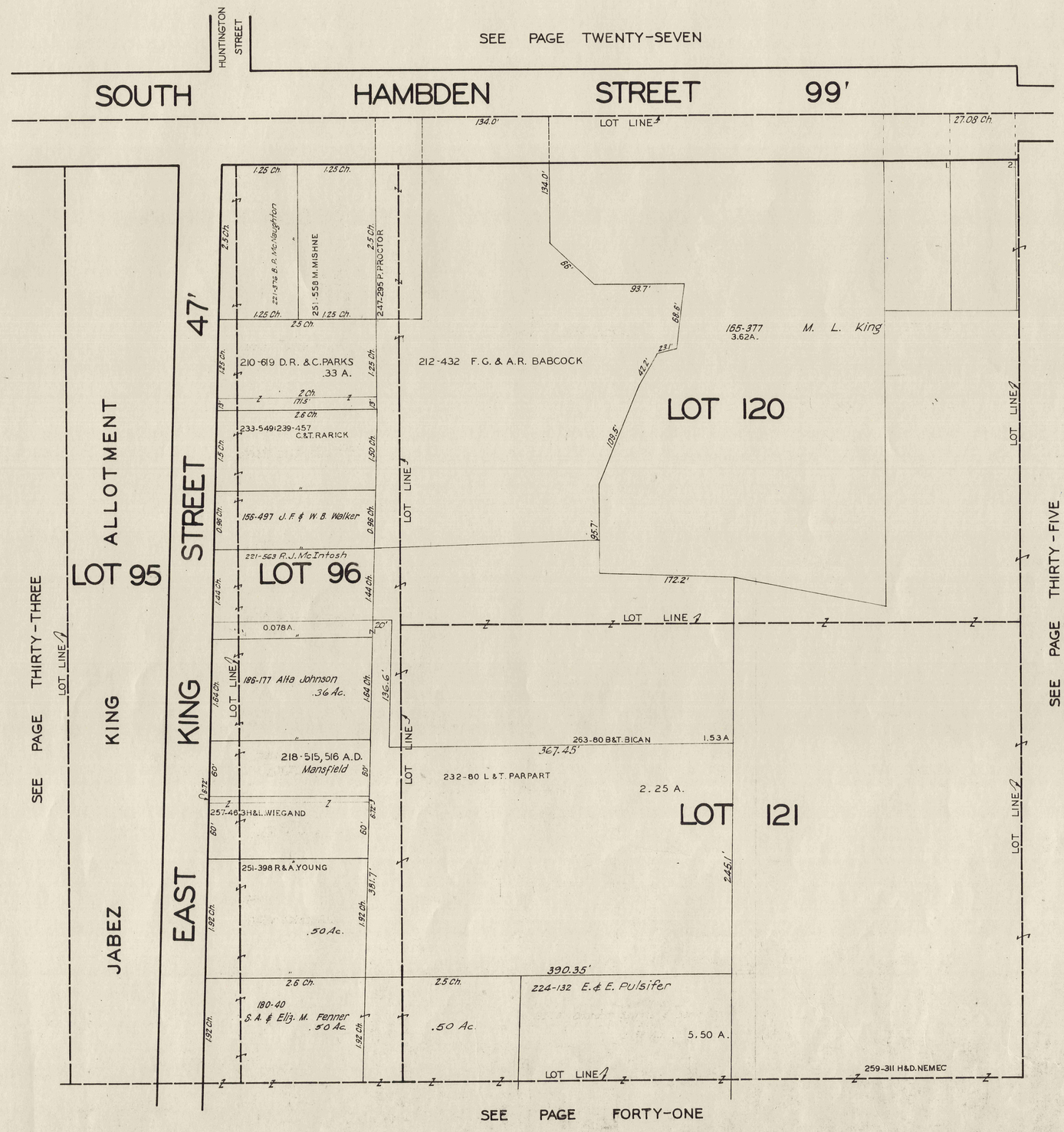

JAN. 1, 1955

CHARDON VILLAGE

SEE PAGE TWENTY-EIGHT

SO. HAMBDEN ST. 60'

LOT LINE

27.08 ch.

3. 4. 5. 6. 7. 8. 9. 10. 11.

NEMEC ALLOTMENT
PLATBOOK 6 PG. 89

SEE PAGE THIRTY-FOUR

LOT LINE

LOT 142

CORPORATION & TOWNSHIP LINE

TOWNSHIP

HAMBDEN

31.52 ch.

259-311 H&D.NEMEC

MATCH LINE

SEE PAGE FORTY-TWO

N
W E

SCALE 1"=66'

APRIL 2, 1937

JAN. 1, 1955

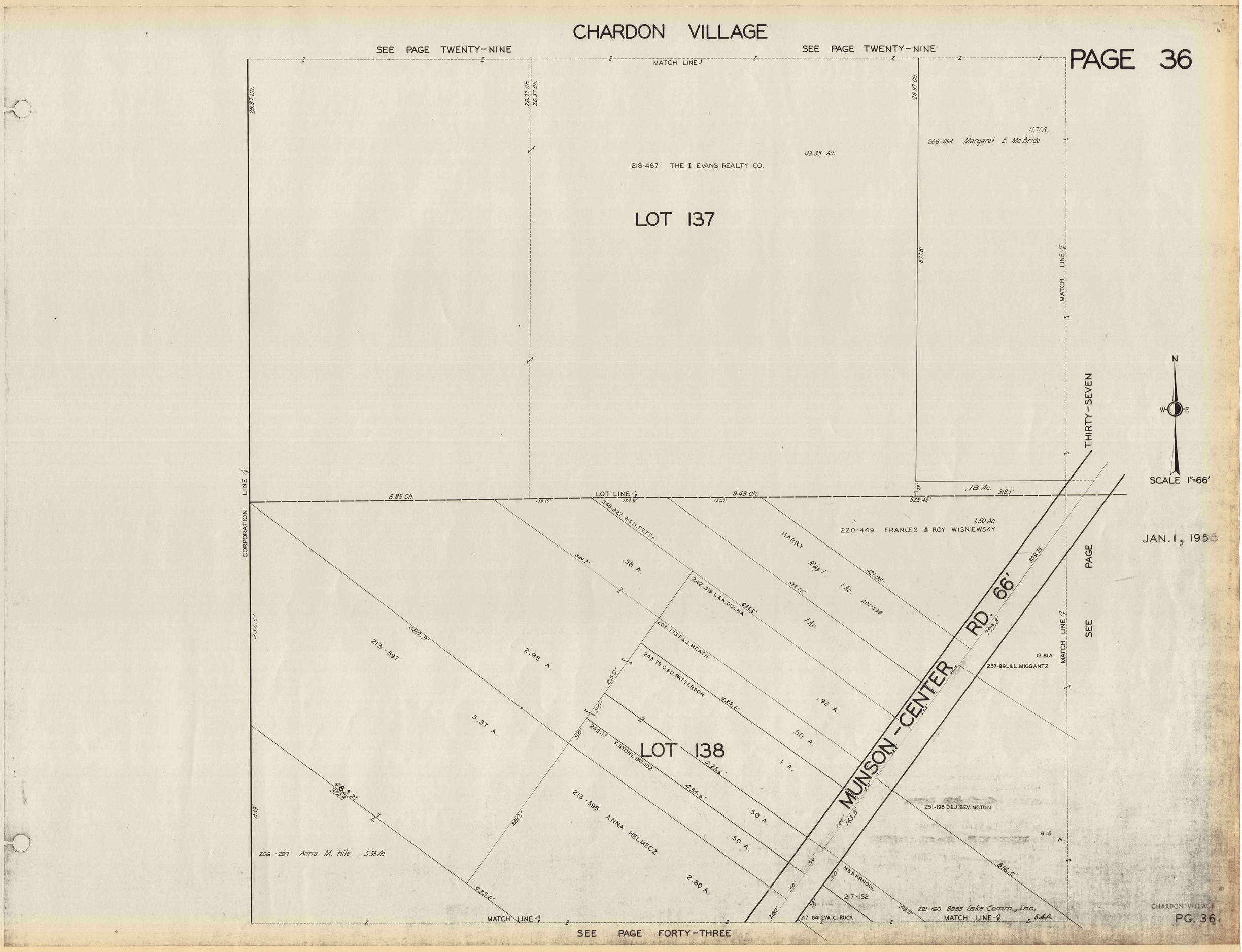
CHARDON VILLAGE
PAGE 36
SEE PAGE TWENTY-NINE
SEE PAGE TWENTY-NINE
MATCH LINE
26.37 Ch.
26.37 Ch.
26.37 Ch.
26.37 Ch.
11.71 A.
206-334 Margaret E. McBride
43.35 Ac.
218-487 THE I. EVANS REALTY CO.
LOT 137
877.8'
MATCH LINE
THIRTY-SEVEN
N
W
E
SCALE 1"=66'
JAN. 1, 1955
CORPORATION LINE
6.85 Ch.
LOT LINE
9.48 Ch.
.18 Ac.
318.1'
523.45'
1.50 Ac.
220-449 FRANCES & ROY WISNIEWSKY
248-227 W&M. FETTY
HARRY
Ray 1
1 Ac.
201-534
421.95'
544.75'
644.5'
.58 A.
242-319 L.&A. DULKA
1 Ac.
263-173 F.&J. HEATH
243-75 G.&D. PATTERSON
435.6'
.92 A.
.50 A.
1 A.
213-597
689.9'
2.98 A.
3.37 A.
250'
50'
242-17 F. STONE 247-102
LOT 138
435.6'
435.6'
.50 A.
.50 A.
213-596 ANNA HELMECZ
2.80 A.
280'
206-297 Anna M. Hite 5.33 Ac.
435.6'
MUNSON-CENTER RD. 66'
799.8'
309.75
12.81 A.
257-99 L.&L. MIGGANTZ
MATCH LINE
SEE PAGE
251-195 D.&J. BEVINGTON
6.15 A.
816.2'
143.8'
M.&S. KRNOUL
217-152
217-641 EVA C. RUCK
221-160 Bass Lake Comm., Inc.
MATCH LINE
5.4 A.
MATCH LINE
SEE PAGE FORTY-THREE
CHARDON VILLAGE
PG. 36

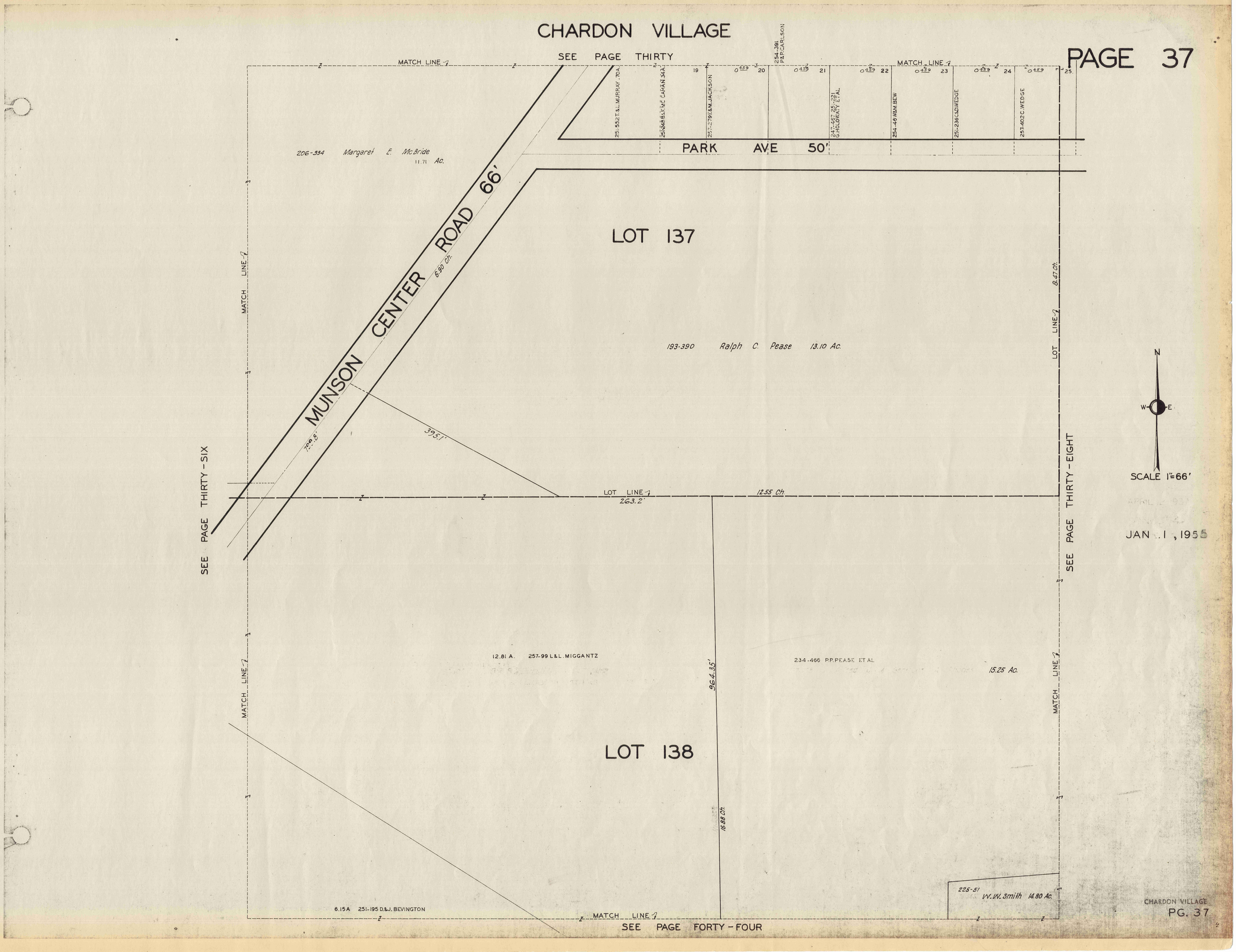
CHARDON VILLAGE
PAGE 37
SEE PAGE THIRTY
MATCH LINE
PARK AVE 50'
MUNSON CENTER ROAD 66'
LOT 137
LOT 138
206-334 Margaret E. McBride 11.71 Ac.
193-390 Ralph C. Pease 13.10 Ac.
12.81 A. 257-99 L&L. MIGGANTZ
234-466 P.P. PEASE ET AL
15.25 Ac.
6.15A 251-195 D.&J. BEVINGTON
225-51 W.W. Smith 14.80 Ac.
LOT LINE
263.2'
395.1'
964.35'
12.55 Ch.
8.47 Ch.
6.90 Ch.
16.88 Ch.
SEE PAGE THIRTY-SIX
SEE PAGE THIRTY-EIGHT
SEE PAGE FORTY-FOUR
SCALE 1"=66'
JAN. 1, 1955
CHARDON VILLAGE
PG. 37

CHARDON VILLAGE

SEE PAGE THIRTY - ONE

PARK AVE 50'

11.86 Ch.

16.5' 100'

174-279 C. E. I. Co.

N. L. Rhodes 0.40 Ac.

304'

B. & O. R.R.

206-551 R. & M. McBRIDE

225-51 W. W. Smith 19.454 Ac.

0.40 Ac. 134'

116.5' 116.5'

LOT 107

LOT 108

95' 105' 0.25 Ac.

100'

68 A.

LOT LINE

N. L. RHODES 233-121

Rhodes 1.25 Ac.

LOT LINE

8.47 Ch.

8.48 Ch.

LOT LINE

50' 217'

SEE PAGE THIRTY-SEVEN

15.25 Ac.

17.60 Ch.

259-390 J. SANBORN 0.746

SEE PAGE THIRTY-NINE

MATCH LINE

234-466 P. P. PEASE ET AL

LOT 138

746'

50'

746'

221-416 Bass Lake Comm., Inc. 6.31 Ac.

MATCH LINE

14.38 Ch.

225-51 W. W. Smith 14.80 Ac.

MATCH LINE

SEE PAGE FORTY-FIVE

N

W E

SCALE 1"=66'

JAN. 1, 1955

CHARDON VILLAGE

SEE PAGE THIRTY - TWO

TILDEN AVE 50'

FERRIS AVE 50'

PARK AVE 50'

SOUTH STREET 132'

MOFFET AVE

CLARIDON ROAD

SOUTH STREET 60'

B. & O. R.R.

LOT 108

LOT 109

LOT 111

LOT 138

LOT 146

CEMETERY

260-515 G.C.F. BUREAU

245-447 A. Calhoun et al. .40 A.

.40 A.

220-558 233-440 A. HOFSTETTER

223-218 H. BOWDITCH

A. Clause 224-617

139-291 A. J. Siverson

212-389 M. DAVIS

C. 251-387 C. CANFIELD

217-9 O. & E. DEMPSEY

200-289 Lyman & Ira Curtiss

210-108 N. & B.O. CURTISS

G. & O. MC. ELWAIN .16 A.

A.J. FIRST ET AL 223-549 .19 A.

127-288 Halbert D. Smith 0.95 AC.

174-279 Cleveland Electric Illum. Co.

254-53 R. PADEN

255-414 MC BRIDE BROS. INC. 2 AC.

4.04 A.

1.14 A. 114-160 Chardon Village 21-420; 65-262; 73-35

1.22 A. 114-159 Chardon Village 3.17 A

I. GRIFFITHS 212-354 233-454

V. BURWELL 234-94 243-224

234-209 R. & M. MAPES

205-121 Ray L. Quigley

167-243 Enfield & Carrie Tate .43 Ac.

151-594 162-440 Myrtle Rarick .75 Ac.

.75 Ac. PHYLLIS BEECH STEARE 243-246

.60 Ac. 234-127 E. & H. ERNST

192-201 Nellie T. Wilder .45 Ac.

128-159 Chardon Village 1 Ac.

205-508 Nellie F. Hubbard .80 Ac.

1 Ac. 212-298 CHARDON VILLAGE 254-295

217-640 FRANK M. & ELSIE D. LEWIS .45 Ac.

218-104 PAUL W. JOHNSTON

208-170 LOUISE R. ERB .60 Ac.

108-343 Rob't L. Bostwick .45 Ac.

213-72 G. C. & M. L. WEARSCH 4.55 A.

2.84 A.

6.31 Ac. 221-416 Bass Lake Comm., Inc.

4.83 Ac.

247-283 E. SINTIC .49 Ac.

218-409 233-522 J. Radcliffe 0.37 Ac.

259-235 0.12 Ac. Ms. J. BAUMERT

.25 Ac.

.12 A 257-182 E. & A. HOFSTETTER

246-190 K. HORN 0.43 A.

SEE PAGE THIRTY-EIGHT

SEE PAGE FORTY

SEE PAGE FORTY

SCALE 1"=66'

JAN. 1, 1955

MATCH LINE

SEE PAGE FORTY-SIX

CHARDON VILLAGE PG. 39

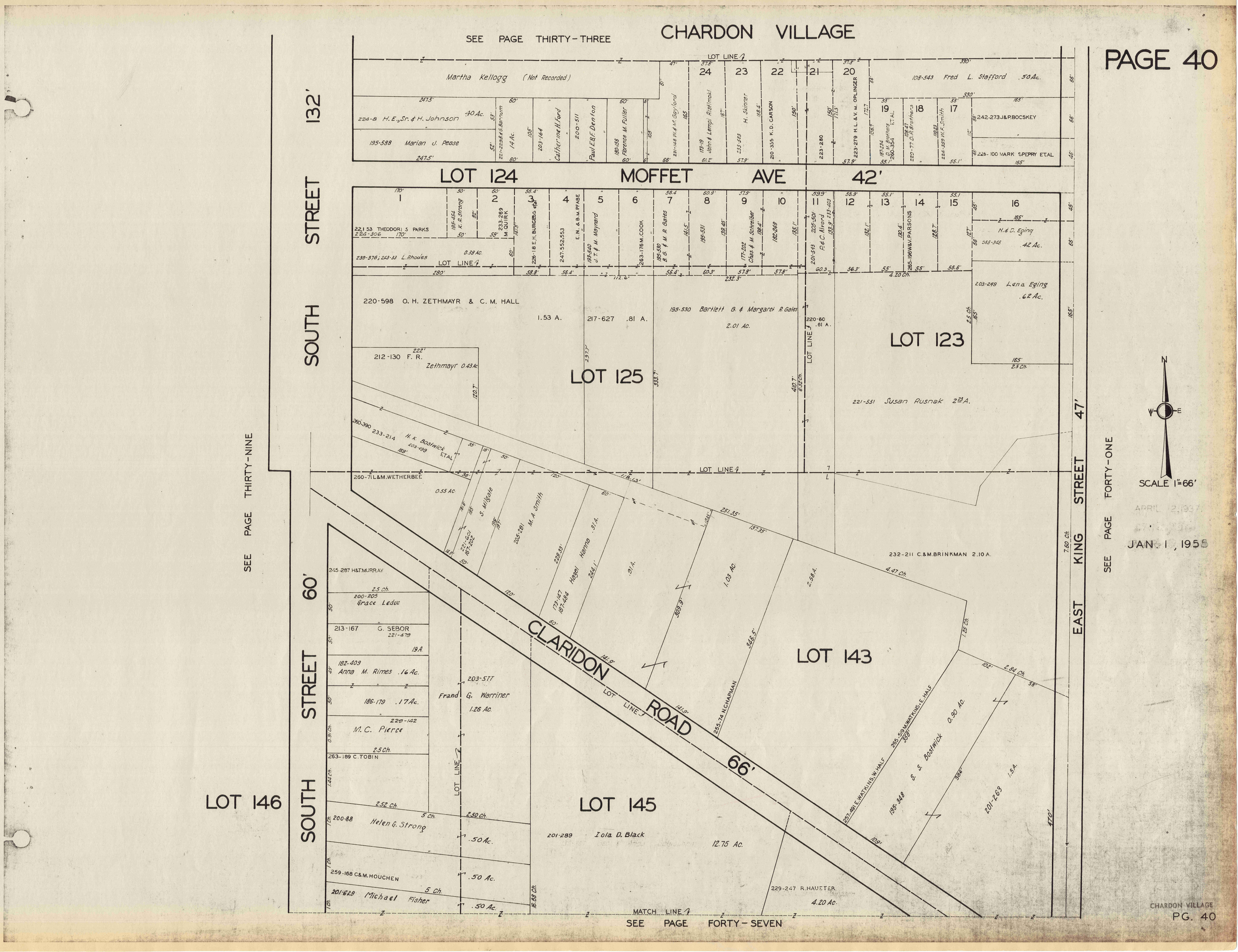

CHARDON VILLAGE
PAGE 40
SEE PAGE THIRTY-THREE
SEE PAGE THIRTY-NINE
SEE PAGE FORTY-ONE
SEE PAGE FORTY-SEVEN
SOUTH STREET 132'
SOUTH STREET 60'
EAST KING STREET 47'
LOT 124
MOFFET AVE 42'
LOT 125
LOT 123
LOT 143
LOT 145
LOT 146
CLARIDON ROAD 66'
Martha Kellogg (Not Recorded)
108-543 Fred L. Stafford .50 Ac.
224-8 H.E., Sr. & H. Johnson .40 Ac.
195-588 Marian J. Pease
242-273 J.&P. BOCSKEY
226-100 MARK SPEPRY ET.AL
221 53 THEODORI S PARKS
239-376; 243-33 L. Rhodes
220-598 O. H. ZETHMAYR & C. M. HALL
1.53 A.
217-627 .81 A.
195-530 Bartlett G. & Margaret R. Gates
2.01 Ac.
212-130 F. R. Zethmayr 0.43 Ac
221-551 Susan Rusnak 2.23 A.
203-249 Lena Eging .62 Ac.
260-71 L.&M. WETHERBEE
0.55 Ac.
S. Milgate
M. A. Smith
Hagel Hanna .31 A.
232-211 C.&M. BRINKMAN 2.10 A.
245-287 H.&T. MURRAY
200-205 Grace Leduc
213-167 G. SEBOR
182-409 Anna M. Rimes .16 Ac.
186-179 .17 Ac.
M. C. Pierce
263-189 C. TOBIN
200-88 Helen G. Strong
259-168 C.&M. HOUCHEN
201-629 Michael Fisher
203-577 Frand G. Warriner 1.26 Ac.
201-289 Iola D. Black
12.75 Ac.
229-247 R. HAUETER
4.20 Ac.
S. S. Bostwick 0.90 Ac.
SCALE 1"=66'
JAN. 1, 1955
CHARDON VILLAGE
PG. 40

CHARDON VILLAGE

PAGE 41

SEE PAGE THIRTY-FOUR

LOT LINE

180-40 S.A. & Elz. M. Fenner 360.36'

0.41 AC.

220-165

360.36'

5.46 Ch.

243-246 K.SOWERS

50'

1.00 AC.

2 Ch.

MOFFET AVE

203-322

Mildred D. Eldredge

1.01 Ac.

2 Ch.

5.35 Ch.

LOT 123

LOT LINE

224-132 E. & E. Pulsifer 5.50 A.

LOT 122

LOT LINE

2°9'40"

582.35'

217-634 GERTRUDE SHERMAN .50 A.

206-462

37.45'

582.05'

.50 Ac.

581.75'

LOT LINE

47'

FORTY

PAGE

STREET

201-300 Mattie Granger 1.50 A.

112.85'

580.8'

201-297 Josephine Covell 1.00 Ac.

75.05'

580.2'

201-310 K.S. Harrison 1.00 Ac.

75.15'

579.55'

201-298 U.C. & C.G. Harrison 1.00 Ac.

75.2'

578.95'

188.4'

2.50 Ac.

208-610 MATTIE H. FIELD

LOT 143

577.4'

75.5'

1.00 Ac.

220-410 HELEN LADOW

576.8'

87.7'

1.00 Ac.

224-587 L. & M. Huntoon

147.2'

296'

201-439 J. BRACE 1 A.

245-213 H&T. MURRAY

2.55 A.

259-311 H&D. NEMEC

MATCH LINE

SEE PAGE FORTY-EIGHT

LOT LINE

SEE PAGE FORTY-TWO

MATCH LINE

N

W E

SCALE 1"=66'

JAN. 1, 1955

CHARDON VILLAGE

SEE PAGE THIRTY-FIVE

MATCH LINE

LOT 142

LOT LINE

31.52 Ch.

LOT LINE

LOT LINE

FORTY-ONE TOWNSHIP

CORPORATION & TOWNSHIP LINE

HAMBDEN

SEE PAGE FORTY

MATCH LINE

LOT 143

8.95 Ch.

242-100 J.&E. DAVIS

20 Ac.

11.93 Ch.

259-311 H&D. NEMEC

MATCH LINE

SEE PAGE FORTY-NINE

N

W E

SCALE 1"=66'

APRIL 12, 1937

JAN 1, 1955

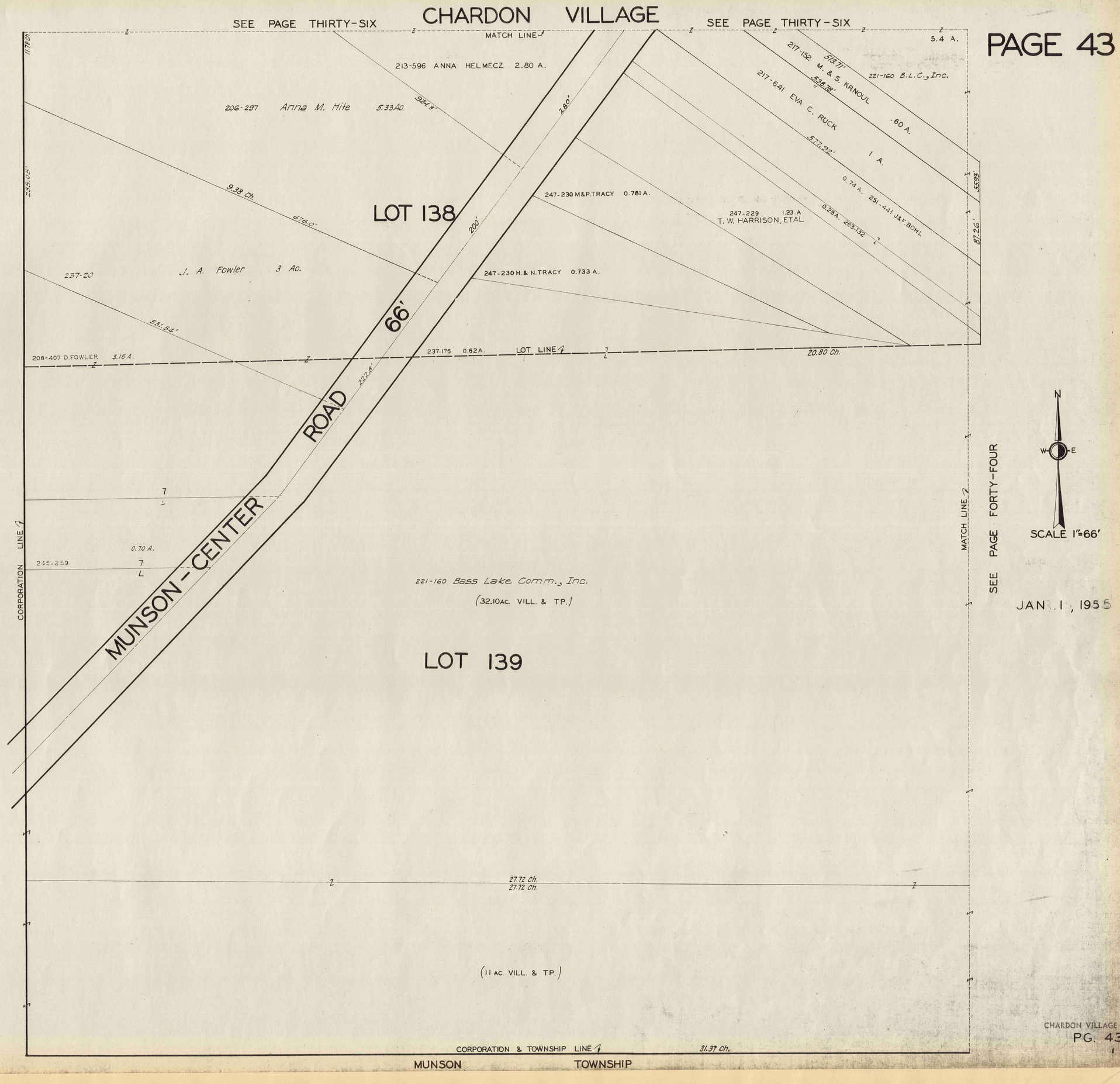
CHARDON VILLAGE
SEE PAGE THIRTY-SIX
SEE PAGE THIRTY-SIX
MATCH LINE
213-596 ANNA HELMECZ 2.80 A.
206-297 Anna M. Hite 5.33 Ac.
9.38 Ch.
676.0'
237-20 J. A. Fowler 3 Ac.
531.54'
208-407 O. FOWLER 3.16 A.
LOT 138
66'
MUNSON-CENTER ROAD
247-230 M&P. TRACY 0.781 A.
247-230 H. & N. TRACY 0.733 A.
247-229 1.23 A
T. W. HARRISON, ETAL
217-152 M. & S. KRNOUL .60 A.
217-641 EVA C. RUCK 1 A.
221-160 B.L.C., Inc.
5.4 A.
0.74 A. 251-441 J&F BOHL
0.28 A. 263-132
237-176 0.62 A.
LOT LINE
20.80 Ch.
0.70 A.
245-259
CORPORATION LINE
221-160 Bass Lake Comm., Inc.
(32.10 AC. VILL. & TP.)
LOT 139
27.72 Ch.
27.72 Ch.
(11 AC. VILL. & TP.)
CORPORATION & TOWNSHIP LINE
31.37 Ch.
MUNSON TOWNSHIP
MATCH LINE
SEE PAGE FORTY-FOUR
N
W
E
SCALE 1"=66'
JAN. 1, 1955

CHARDON VILLAGE

SEE PAGE THIRTY-SEVEN

SEE PAGE THIRTY-SEVEN

MATCH LINE
12.81 A.

251-195 D&J. BEVINGTON

861.2'

964.35'

16.88 Ch.

234-466 P.P. PEASE ET AL

15.25 Ac.

225-51
W. W. Smith
14.80 Ac.

217-152 M.&S.
KRNOUL .60 A.

217-641 E.C.
RUCK 1A.

LOT 138

376.1'

254.1'

5.81 A.

150'

94.2'

5.76 Ch.

1773.5'

1253.5'

20.80 Ch.

586.45'

LOT LINE

214.5'

214.5'

82.5'

SEE PAGE FORTY-THREE

MATCH LINE

32.10 Ac. (Vill. & Tp.)

72 Ac.

221-160 Bass Lake Comm., Inc.

SEE PAGE FORTY-FIVE

MATCH LINE

15.54 Ch.

LOT 139

798.60'

11 Ac. (Vill. & Tp.)

3.725 Ch.
3.725 Ch.

4.03 Ch.

CORPORATION & TP. LINE

3172.80'

MUNSON TOWNSHIP

N
W E

SCALE 1=66

JAN. 1, 1955

CHARDON VILLAGE

SEE PAGE THIRTY-EIGHT

MATCH LINE

225-51

W. W. Smith 14.80 Ac.

LOT 138

LOT LINE
1773.75'

72 Ac.
221-160 Bass Lake Comm., Inc.

LOT 139

LOT LINE

50'

LOT 146

CORPORATION & TP. LINE
3172.80'

MUNSON TOWNSHIP

SEE PAGE FORTY-FOUR

MATCH LINE

SEE PAGE FORTY-SIX

MATCH LINE

6.31 Ac.

221-146

N
W E

SCALE 1"=66'

JAN. 1, 1955

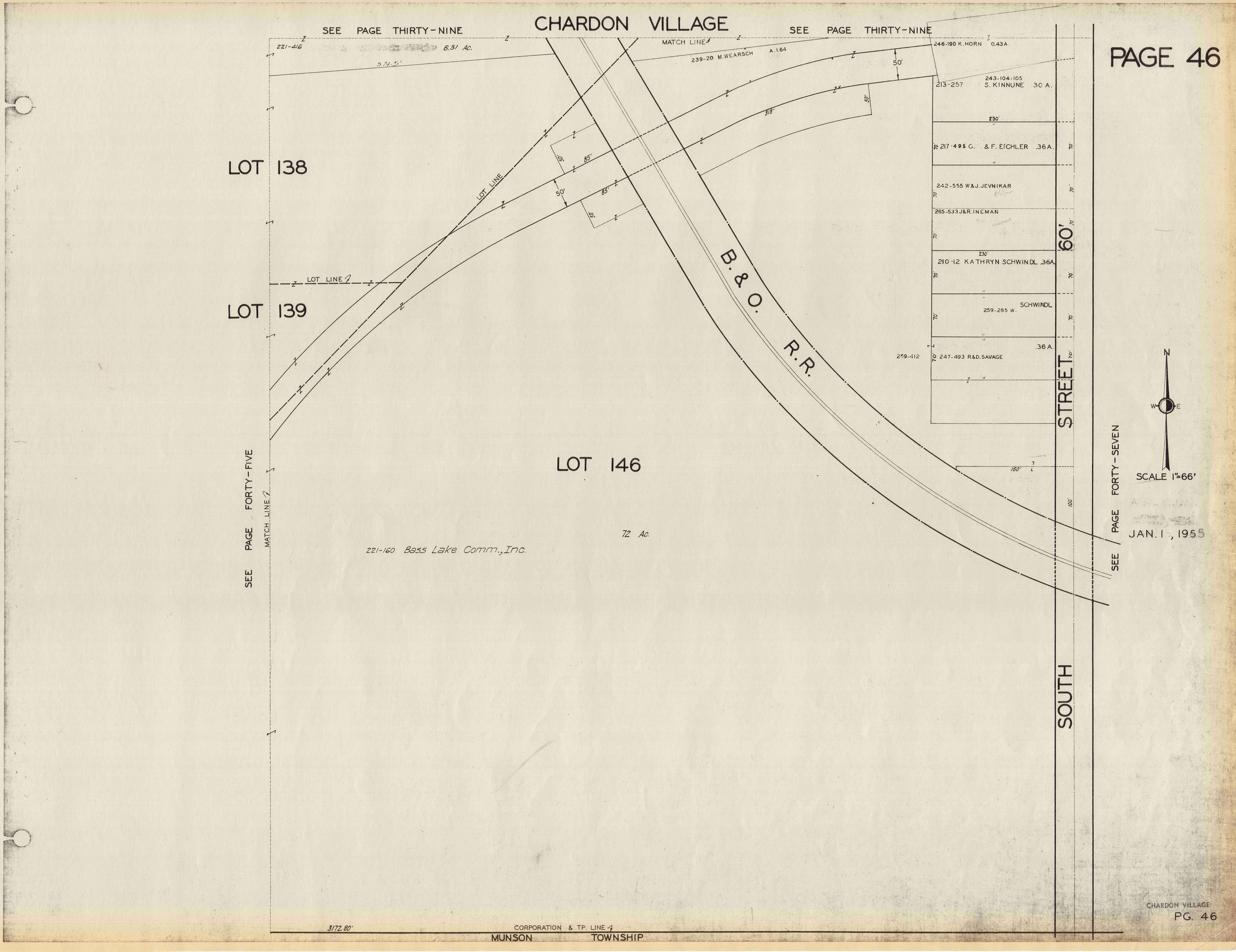

CHARDON VILLAGE
SEE PAGE THIRTY-NINE
SEE PAGE THIRTY-NINE
PAGE 46
221-416
6.31 Ac.
MATCH LINE
239-20 M.WEARSCH A.1.64
246-190 K.HORN 0.43A.
213-257
243-104-105 S. KINNUNE .30 A.
217-495 G. & F. EICHLER .36A.
242-555 W.&J.JEVNIKAR
265-533 J&R.INEMAN
210-12 KATHRYN SCHWINDL .36A.
259-285 W. SCHWINDL
259-412
247-493 R&D.SAVAGE .36 A.
LOT 138
LOT 139
LOT 146
LOT LINE
LOT LINE
B. & O. R.R.
60'
STREET
SOUTH
SEE PAGE FORTY-FIVE
MATCH LINE
SEE PAGE FORTY-SEVEN
72 Ac.
221-160 Bass Lake Comm., Inc.
3172.80'
CORPORATION & TP. LINE
MUNSON TOWNSHIP
N
W
E
SCALE 1"=66'
JAN. 1, 1955
CHARDON VILLAGE
PG. 46

CHARDON VILLAGE

SEE PAGE FORTY

SEE PAGE FORTY

MATCH LINE

LOT LINE

CLARIDON ROAD

201-629 Michael Fisher .50 Ac. 330'

242-474 W&L. OPPER

.50 Ac.

221-623
212-202 J.C. DAVIDSON .50 Ac.

246-61 W&L. WILDER

.62 Ac.

123-195 Agnes Hazen Graham .70 Ac.

242-173 J. BRUCE

.41 Ac. 330'

1.75 Ac.

226 150 ROBERT PHILLIPS

LOT 146

225.39'

188-308 Frank & Lizzie Savage .50 Ac.

225.39' 185'

170-44 Robert Savage .36 Ac.

16.68 Ch.

7.78 Ch.

229-247 RUTH HAUETER 4.20 AC.

7.20 Ch.

201-289 Iola D. Black

12.75 Ac.

LOT 145

2.74 Ac.

174-288 H. C. Bickle 3.22 Ac.

2.35 Ch.

MATCH LINE

196-304 Frank W. & Lizzie Savage 0.88 Ac.

1.0 Ch.

2.75 Ch.

2.75 Ch.

SEE PAGE FORTY-SIX

SEE PAGE FORTY-EIGHT

60'

STREET

SOUTH

LOT LINE

B. & O. R.R.

142-586 Hersey B. Hendershot 20.65 Ac.

CORPORATION & TOWNSHIP LINE

MUNSON TOWNSHIP

N

W E

SCALE 1"=66'

APRIL 12, 1957

JAN. 1, 1955

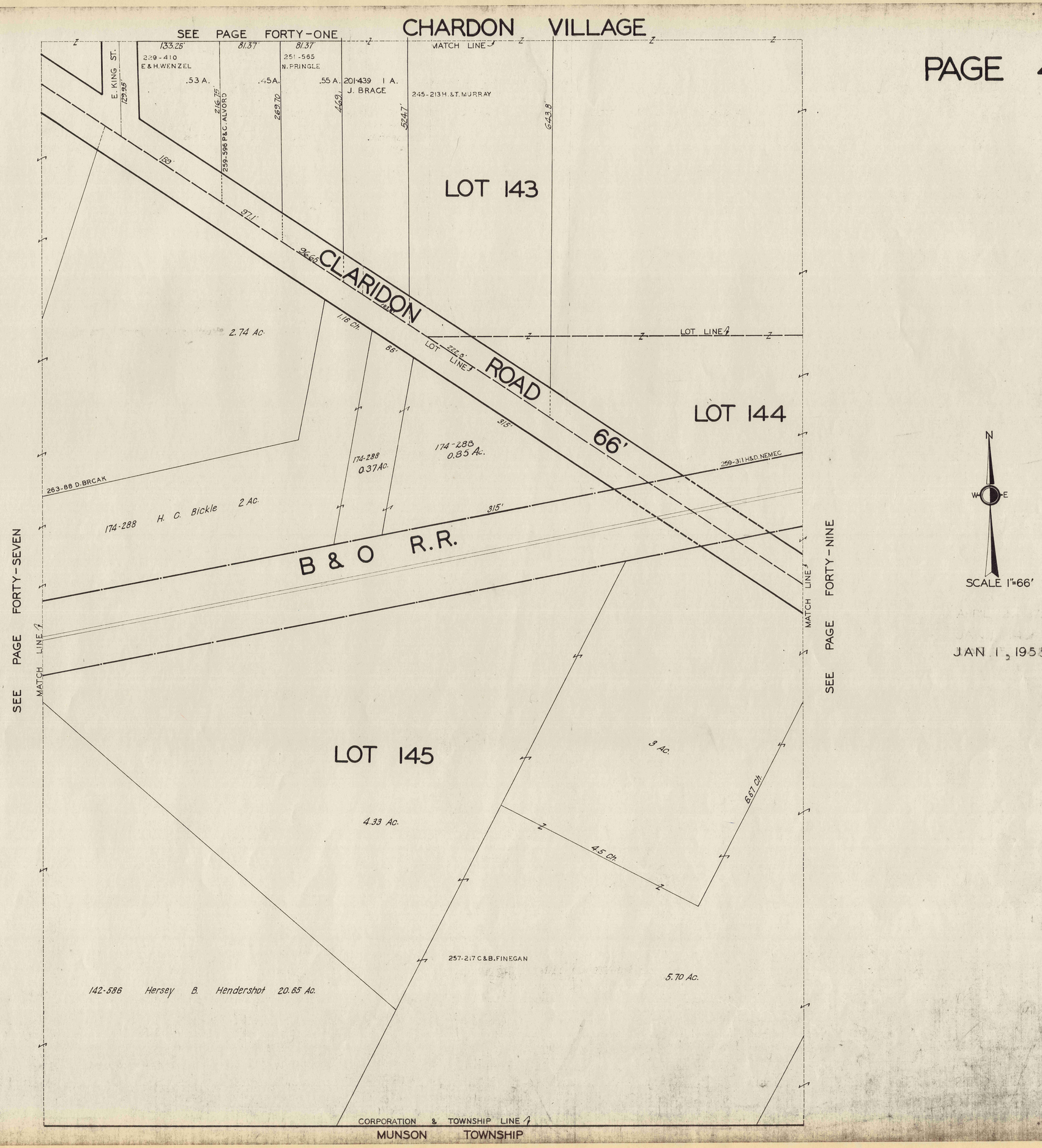
CHARDON VILLAGE
SEE PAGE FORTY-ONE
MATCH LINE
E. KING ST.
229-410
E&H.WENZEL
251-565
N.PRINGLE
201-439 1 A.
J. BRACE
245-213 H.&T.MURRAY
259-596 P&C.ALVORD
LOT 143
CLARIDON ROAD
66'
LOT LINE
LOT 144
2.74 Ac.
174-288
0.37 Ac.
174-288
0.85 Ac.
263-88 D.BRCAK
174-288 H. C. Bickle 2 Ac.
259-311 H&D.NEMEC
B & O R.R.
SEE PAGE FORTY-SEVEN
SEE PAGE FORTY-NINE
LOT 145
3 Ac.
4.33 Ac.
6.67 Ch.
4.5 Ch.
257-217 C&B.FINEGAN
5.70 Ac.
142-586 Hersey B. Hendershot 20.65 Ac.
CORPORATION & TOWNSHIP LINE
MUNSON TOWNSHIP
N
W
E
SCALE 1"=66'

JAN 1, 1955

CHARDON VILLAGE

PAGE 49

SEE PAGE FORTY-TWO

MATCH LINE

SEE PAGE FORTY-TWO

242-100 J.&E.DAVIS

20 Ac.

LOT 143

11.83 Ch.

LOT LINE

259-311 H&D.NEMEC

B. & O. R.R.

TOWNSHIP

SEE PAGE FORTY-EIGHT

MATCH LINE

201-231 L&C.BLATTNER

4.39 Ac.

26.33 Ch.

7.72 Ch.

LOT 144

12.82 Ch.

CLARIDON ROAD 66'

9 Ch.

CORPORATION & TOWNSHIP LINE

HAMBDEN

5.70 Ac.

257-217 C&B.FINEGAN

LOT LINE

LOT 145

159-290:255-238 Tillie Famera 6.46 Ac.

2.79 Ch.

239-57 R.&H.LE PREVOST

0.57 Ac.

4.82 Ch.

1.55 Ch.

CORPORATION & TOWNSHIP LINE

MUNSON TOWNSHIP

N

W E

SCALE 1"=66'

APRIL 12, 1937

JAN. 15, 1955

PG. 49